



IN THE FOOTSTEPS OF PHYLLIS...

THE BIRMINGHAM PHOTOGRAPHIC GRID PROJECT 2017

THE COMPLETE PHOTOGRAPHS | DAVE ALLEN

IN THE FOOTSTEPS OF PHYLLIS...



DAVE ALLEN | THE BIRMINGHAM PHOTOGRAPHIC GRID PROJECT 2017



IN THE FOOTSTEPS OF PHYLLIS...

“All photographs are *memento mori*.”

“A device is available to record what is disappearing.”

(Susan Sontag, 1977)

Between April and December 2017, a team of 71 photographers took 863 photographs of Birmingham. The locations for these photographs were determined by the places that Phyllis Nicklin photographed between 1953 and 1969.

As a Geographer, Phyllis Nicklin was acutely sensitive to the Birmingham environment. Her photographs tell us that *change* was the key to where she went: places that were changing, that had recently changed and those that she knew were about to change.

Around half a century on, the Birmingham Photographic Grid Project paid homage to this amazing woman's work. It had been a decade since the first Birmingham Grid Project. Previously we had used maps to determine arbitrary locations for photographs: this time we decided to follow in her footsteps.

This book is a catalogue or index of the work produced and displayed online. Each of Nicklin's photographs is paired with the version taken in 2017. The Nicklin photographs were sourced from the University of Birmingham's ePapers Repository although not every photograph in that collection is represented here. Some were taken outside of Birmingham and were therefore omitted, while others were unvisited by the team.

The original pictures are mostly unretouched, with just obtrusive damage to a few slides having been removed. For economy of layout, horizontal pictures are grouped together, followed by vertical format.

Dave Allen 2018

PHOTOGRAPHERS

Abigail Wills	9	Lyndon Townsend	46
Afraa Din	1	Maggie Bucknall	6
Albert Blakeway	30	Malcolm Veitch	26
Alice Nolan	6	Mark Burge	5
Alistair Evans	5	Michael Bell	2
Brian Burnett	67	Narinder Chahal	7
Cara Green	4	Nic Patchett	9
Catherine Peakman	5	Nick Greenwood	7
Chris Burrows	5	Paul Bartlett	5
Daan Bijdevaate	1	Pete Davies	12
Darren Campbell	3	Peter Allen	62
Dave Allen	28	Peter Lovatt	10
David Moore	8	Peter Reynolds	6
David Roberts	21	Peter Turner	5
Eugene Farrell	10	Phil Edwards	6
Gary Izzard	10	Phil Lumby	42
Geoff Dowling	33	Philip Jackson	42
George Daley	8	Prue Evans	5
Georgie Evans	4	Rob Allen	5
Graham Evans	11	Rob Perry-Griffiths	3
Hanny Foxhall	10	Robyn Allen	4
Helen Lewis	11	Ron Carter	23
Helen Nolan	5	Simon Felton	2
Isobel Mason-Burns	2	Sofia Johnston	4
Jackie Hodgson	2	Steve Sorroll	3
James Allen	4	Steven Nolan	2
Jay Mason-Burns	43	Stuart Pittwood	1
Jerry Tew	8	Sunrise Lovatt	2
John Hill	36	Teresa Dolan	15
John Mackay	5	Tom Samad	8
John Pullan	6	Tony Bucknall	3
John Timmins	13	Trevor Beattie	1
Karen Allen	3	Wali Taylor	20
Kay Emblen-Perry	36	Wendy Edwards	5
Keith Dixon	2	Wendy Miller	3
Lizzy Thornhill	1	Total participants	71



CONTENTS

Aston, Bromford, Witton	9
Balsall Heath, Highgate	15
Bournville	25
Castle Bromwich, Castle Vale	33
City Centre	37
City Centre : Bull Ring	77
City Centre Gun Quarter	87
Deritend, Bordesley, Camp Hill	103
Druids Heath, Maypole	111
Duddeston, Nechells	119
Edgbaston	125
Handsworth	149
Harborne	163
Hockley : Jewellery Quarter	193
Kings Norton	201
Ladywood	211
Longbridge	223
Newtown	229
Northfield, Selly Oak	237
Small Heath	249
Sparkbrook, Sparkhill	253
The Tame Valley	257
Tyseley	263
Yardley, South Yardley	269

ASTON | BROMFORD | WITTON

THE BIRMINGHAM PHOTOGRAPHIC GRID PROJECT 2017

Lichfield Road, Aston (A1)




© John Timmins (2017)



Phyllis Nicklin (1968) © University of Birmingham

THE BIRMINGHAM PHOTOGRAPHIC GRID PROJECT 2017

Lichfield Road, Aston (A2)



© John Timmins (2017)



Phyllis Nicklin (1968) © University of Birmingham

THE BIRMINGHAM PHOTOGRAPHIC GRID PROJECT 2017

Six Ways Underpass, Aston (A3)



© John Hill (2017)



Phyllis Nicklin (1968) © University of Birmingham

THE BIRMINGHAM PHOTOGRAPHIC GRID PROJECT 2017

Trinity Road, Aston (A4)



© John Timmins (2017)



Phyllis Nicklin (1968) © University of Birmingham

THE BIRMINGHAM PHOTOGRAPHIC GRID PROJECT 2017
Aston Church and Nechells power station, Aston (A5)



© John Timmins (2017)



Phyllis Nicklin (1968) © University of Birmingham

THE BIRMINGHAM PHOTOGRAPHIC GRID PROJECT 2017
Aston Church, Aston Hall grounds, Aston (A6)



© John Timmins (2017)



Phyllis Nicklin (1968) © University of Birmingham

THE BIRMINGHAM PHOTOGRAPHIC GRID PROJECT 2017
Aston Reservoir (A7)



© John Timmins (2017)



Phyllis Nicklin (1957) © University of Birmingham

THE BIRMINGHAM PHOTOGRAPHIC GRID PROJECT 2017
Holte Estate Flats, Salford Park, Aston (A10)



© John Timmins (2017)



Phyllis Nicklin (1968) © University of Birmingham

THE BIRMINGHAM PHOTOGRAPHIC GRID PROJECT 2017
Holte Estate Flats, Salford Park, Aston (A11)



© John Timmins (2017)




Phyllis Nicklin (1968) © University of Birmingham

THE BIRMINGHAM PHOTOGRAPHIC GRID PROJECT 2017
Hockley Brook, Salford in the Tame Valley, under The Birmingham & Fazeley Canal (A13)



© Peter Allen (2017)



Phyllis Nicklin (1968) © University of Birmingham

THE BIRMINGHAM PHOTOGRAPHIC GRID PROJECT 2017
View south from top flat of Holte Estate flats, Aston (A17)



© John Timmins (2017)



Phyllis Nicklin (1957) © University of Birmingham

THE BIRMINGHAM PHOTOGRAPHIC GRID PROJECT 2017
Fort Dunlop, Bromford (BR3)




© Teresa Dolan (2017)



Phyllis Nicklin (1968) © University of Birmingham

THE BIRMINGHAM PHOTOGRAPHIC GRID PROJECT 2017

Electric Avenue, Witton (WT1)



© John Timmins (2017)



Phyllis Nicklin (1968) © University of Birmingham

THE BIRMINGHAM PHOTOGRAPHIC GRID PROJECT 2017

G.E.C. entrance, Electric Avenue, from Dulverton Road, Witton (WT2)



© John Timmins (2017)



Phyllis Nicklin (1968) © University of Birmingham

THE BIRMINGHAM PHOTOGRAPHIC GRID PROJECT 2017

G.E.C. works and car park, Electric Avenue, from Tame Road, Witton (WT3)



© Albert Blakeway (2017)



Phyllis Nicklin (1968) © University of Birmingham

THE BIRMINGHAM PHOTOGRAPHIC GRID PROJECT 2017

G.E.C., Electric Avenue, Witton (WT4)



© Albert Blakeway (2017)



Phyllis Nicklin (1968) © University of Birmingham

THE BIRMINGHAM PHOTOGRAPHIC GRID PROJECT 2017

G.E.C., Electric Avenue, Witton (WTS)



© Albert Blakeway (2017)



Phyllis Nicklin (1968) © University of Birmingham

THE BIRMINGHAM PHOTOGRAPHIC GRID PROJECT 2017

Leaving AVFC Ground, Witton (WT11)



© Brian Burnett (2017)



Phyllis Nicklin (1967) © University of Birmingham

BALSALL HEATH | HIGHGATE

THE BIRMINGHAM PHOTOGRAPHIC GRID PROJECT 2017
Moseley Road / Ombersley Road Corner, Balsall Heath (BH1)



© Phil Lumby (2017)



Phyllis Nicklin (1968) © University of Birmingham

THE BIRMINGHAM PHOTOGRAPHIC GRID PROJECT 2017
Moseley Road, Balsall Heath / Camp Hill Area (BH2)



© John Hill (2017)



Phyllis Nicklin (1968) © University of Birmingham

THE BIRMINGHAM PHOTOGRAPHIC GRID PROJECT 2017
Clevedon Road, Balsall Heath (BH3)



© Gary Izzard (2017)



Phyllis Nicklin (1968) © University of Birmingham

THE BIRMINGHAM PHOTOGRAPHIC GRID PROJECT 2017
Mary Street / Pleasant Terrace, Balsall Heath (BH4)



© Jerry Tew (2017)



Phyllis Nicklin (1967) © University of Birmingham

THE BIRMINGHAM PHOTOGRAPHIC GRID PROJECT 2017

Mary Street / Pleasant Terrace, Balsall Heath (BH5)



© Philip Jackson (2017)



Phyllis Nicklin (1967) © University of Birmingham

THE BIRMINGHAM PHOTOGRAPHIC GRID PROJECT 2017

Balsall Heath Road. Longmore Street to the right, Clevedon Road to the left (BH6)



© Jerry Tew (2017)



Phyllis Nicklin (1968) © University of Birmingham

THE BIRMINGHAM PHOTOGRAPHIC GRID PROJECT 2017

Alcester Street corner, Cheapside, Highgate (HG1)



© Dave Allen (2017)



Phyllis Nicklin (1960) © University of Birmingham

THE BIRMINGHAM PHOTOGRAPHIC GRID PROJECT 2017

Angelina Street (HG2)



© Dave Allen (2017)



Phyllis Nicklin (1957) © University of Birmingham

THE BIRMINGHAM PHOTOGRAPHIC GRID PROJECT 2017
St Martins Flats, Emily Street, Highgate (HG3)



© Gary Izzard (2017)



Phyllis Nicklin (1957) © University of Birmingham

THE BIRMINGHAM PHOTOGRAPHIC GRID PROJECT 2017
Longmore Street, Balsall Heath (HG5)



© Jerry Tew (2017)



Phyllis Nicklin (1968) © University of Birmingham

THE BIRMINGHAM PHOTOGRAPHIC GRID PROJECT 2017
Longmore Street, Balsall Heath (HG6)



© Geoff Dowling (2017)



Phyllis Nicklin (1968) © University of Birmingham

THE BIRMINGHAM PHOTOGRAPHIC GRID PROJECT 2017
Longmore Street, Highgate (HG7)




© Gary Izzard (2017)



Phyllis Nicklin (1968) © University of Birmingham

THE BIRMINGHAM PHOTOGRAPHIC GRID PROJECT 2017

Highgate, River Rea from bridge on Belgrave Road (HG8)



© Jerry Tew (2017)



Phyllis Nicklin (no date) © University of Birmingham

THE BIRMINGHAM PHOTOGRAPHIC GRID PROJECT 2017

Highgate Park (HG9)



© Phil Lumby (2017)



Phyllis Nicklin (1960) © University of Birmingham

THE BIRMINGHAM PHOTOGRAPHIC GRID PROJECT 2017

Stratford House, Stratford Place (1601), Highgate (HG10)



© Phil Lumby (2017)



Phyllis Nicklin (1960) © University of Birmingham

THE BIRMINGHAM PHOTOGRAPHIC GRID PROJECT 2017

Cheapside from Ravenhurst Street / Moseley Road Corner (HG11)




© Phil Lumby (2017)



Phyllis Nicklin (1960) © University of Birmingham

THE BIRMINGHAM PHOTOGRAPHIC GRID PROJECT 2017
 Cheapside from the corner of Ravenhurst Street and Moseley Road (HG12)



© Jerry Tew (2017)



Phyllis Nicklin (1960) © University of Birmingham

THE BIRMINGHAM PHOTOGRAPHIC GRID PROJECT 2017
 Cheapside, near Ravenhurst Street / Moseley Road Corner, Highgate (HG14)



© Peter Allen (2017)



Phyllis Nicklin (1968) © University of Birmingham

THE BIRMINGHAM PHOTOGRAPHIC GRID PROJECT 2017
 Cheapside, near Ravenhurst Street and Moseley Road corner (HG15)



© Phil Lumby (2017)



Phyllis Nicklin (1968) © University of Birmingham

THE BIRMINGHAM PHOTOGRAPHIC GRID PROJECT 2017
 Corner of Sherlock St and Moseley St (HG18)



© Phil Lumby (2017)



Phyllis Nicklin (1968) © University of Birmingham

THE BIRMINGHAM PHOTOGRAPHIC GRID PROJECT 2017

House in Moseley Road, Highgate (HG19)



© Rob Allen (2017)



Phyllis Nicklin (1960) © University of Birmingham

THE BIRMINGHAM PHOTOGRAPHIC GRID PROJECT 2017

King Edward VII Statue, Highgate Park, Moseley Road, Highgate (HG20)



© Rob Allen (2017)



Phyllis Nicklin (1954) © University of Birmingham

THE BIRMINGHAM PHOTOGRAPHIC GRID PROJECT 2017

Moseley Road, Highgate (HG21)



© Rob Allen (2017)



Phyllis Nicklin (1954) © University of Birmingham

THE BIRMINGHAM PHOTOGRAPHIC GRID PROJECT 2017

Rea Valley towards Digbeth, Highgate (HG23)



© Geoff Dowling (2017)



Phyllis Nicklin (1968) © University of Birmingham

THE BIRMINGHAM PHOTOGRAPHIC GRID PROJECT 2017

St. Martin's flats, Emily Street, Highgate (HG25)



© Geoff Dowling (2017)



Phyllis Nicklin (1957) © University of Birmingham

THE BIRMINGHAM PHOTOGRAPHIC GRID PROJECT 2017

St. Martin's flats - 2nd image, Emily Street, Highgate (HG26)



© Geoff Dowling (2017)



Phyllis Nicklin (1957) © University of Birmingham

THE BIRMINGHAM PHOTOGRAPHIC GRID PROJECT 2017 Hope Street (HG4)



© Jerry Tew (2017)



NB. This is the original crop from the Phyllis Nicklin slide.
Phyllis Nicklin (1967) © University of Birmingham

THE BIRMINGHAM PHOTOGRAPHIC GRID PROJECT 2017 Cheapside (HG13)



© Jerry Tew (2017)



Phyllis Nicklin (1960) © University of Birmingham

THE BIRMINGHAM PHOTOGRAPHIC GRID PROJECT 2017 Cheapside, West of Alcester Street Corner (HG16)



© Phil Lumby (2017)



Phyllis Nicklin (1968) © University of Birmingham



© Phil Lumby (2017)



Phyllis Nicklin (1968) © University of Birmingham



© Jackie Hodgson (2017)



Phyllis Nicklin (1968) © University of Birmingham



BOURNVILLE

THE BIRMINGHAM PHOTOGRAPHIC GRID PROJECT 2017
Cadburys Factory from Linden Road, Bournville (BV1)



© Kay Emblen-Perry (2017)



Phyllis Nicklin (1953) © University of Birmingham

THE BIRMINGHAM PHOTOGRAPHIC GRID PROJECT 2017
Church of St. Lazar, Bournville (BV5)



© Rob Allen (2017)



Phyllis Nicklin (1958) © University of Birmingham

THE BIRMINGHAM PHOTOGRAPHIC GRID PROJECT 2017
Friends Meeting House, Bournville (BV7)



© Kay Emblen-Perry (2017)




Phyllis Nicklin (1960) © University of Birmingham

THE BIRMINGHAM PHOTOGRAPHIC GRID PROJECT 2017
Bournville Green (BV8)



© Kay Emblen-Perry (2017)



Phyllis Nicklin (1961) © University of Birmingham

THE BIRMINGHAM PHOTOGRAPHIC GRID PROJECT 2017

Ruskin Hall School of Art, Bournville (BV10)



© Paul Bartlett (2017)



Phyllis Nicklin (1960) © University of Birmingham

THE BIRMINGHAM PHOTOGRAPHIC GRID PROJECT 2017

Selly Manor, Bournville (BV13)



© Kay Emblen-Perry (2017)



Phyllis Nicklin (1960) © University of Birmingham

THE BIRMINGHAM PHOTOGRAPHIC GRID PROJECT 2017

Selly Manor, Bournville (BV14)



© Kay Emblen-Perry (2017)



Phyllis Nicklin (1960) © University of Birmingham

THE BIRMINGHAM PHOTOGRAPHIC GRID PROJECT 2017

Village Green, Bournville (BV15)



© Rob Allen (2017)



Phyllis Nicklin (1960) © University of Birmingham

THE BIRMINGHAM PHOTOGRAPHIC GRID PROJECT 2017
Woodbrooke Road, Bournville (BV18)



© Brian Burnett (2017)



Phyllis Nicklin (1961) © University of Birmingham

THE BIRMINGHAM PHOTOGRAPHIC GRID PROJECT 2017
Woodbrooke Road / Oak Tree Lane, Bournville (BV19)



© Kay Emblen-Perry (2017)



Phyllis Nicklin (1953) © University of Birmingham

THE BIRMINGHAM PHOTOGRAPHIC GRID PROJECT 2017
Woodbrooke Road Park, Bournville (BV20)



© Steven Nolan (2017)



Phyllis Nicklin (1953) © University of Birmingham

THE BIRMINGHAM PHOTOGRAPHIC GRID PROJECT 2017
Woodbrooke Road Park, Bournville (BV21)



© Brian Burnett (2017)



Phyllis Nicklin (1961) © University of Birmingham

THE BIRMINGHAM PHOTOGRAPHIC GRID PROJECT 2017
Woodbrooke Road Park Pool, Bournville (BV22)




© Brian Burnett (2017)



Phyllis Nicklin (1961) © University of Birmingham

THE BIRMINGHAM PHOTOGRAPHIC GRID PROJECT 2017
Woodbrooke Road Park Pool, Bournville (BV24)



© Brian Burnett (2017)



Phyllis Nicklin (1961) © University of Birmingham

THE BIRMINGHAM PHOTOGRAPHIC GRID PROJECT 2017
Cadbury Playing Fields, Bournville Lane Works, Bournville (BV25)



© Jay Mason-Burns (2017)



Phyllis Nicklin (1960) © University of Birmingham

THE BIRMINGHAM PHOTOGRAPHIC GRID PROJECT 2017
Cadburys Bournville (BV26)



© Peter Allen (2017)



Phyllis Nicklin (1968) © University of Birmingham

THE BIRMINGHAM PHOTOGRAPHIC GRID PROJECT 2017
Cadburys, Bournville Lane (BV27)



© Peter Allen (2017)



Phyllis Nicklin (1968) © University of Birmingham

THE BIRMINGHAM PHOTOGRAPHIC GRID PROJECT 2017
Corner of Bournville Lane and Linden Road, Bournville (BV29)




© Kay Emblen-Perry (2017)



Phyllis Nicklin (1961) © University of Birmingham

THE BIRMINGHAM PHOTOGRAPHIC GRID PROJECT 2017
Bournville Lane Flood due to burst water main, Bournville (BV30)



© Kay Emblen-Perry (2017)



Phyllis Nicklin (1964) © University of Birmingham

THE BIRMINGHAM PHOTOGRAPHIC GRID PROJECT 2017
Bournville Lane Flood due to burst water main, Bournville (BV31)



© Kay Emblen-Perry (2017)



Phyllis Nicklin (1964) © University of Birmingham



© Steven Nolan (2017)



Phyllis Nicklin (1969) © University of Birmingham



© Kay Emblen-Perry (2017)



Phyllis Nicklin (1960) © University of Birmingham



© Kay Emblen-Perry (2017)



Phyllis Nicklin (1953) © University of Birmingham



© Jay Mason-Burns (2017)



Phyllis Nicklin (1960) © University of Birmingham



CASTLE BROMWICH | CASTLE VALE

THE BIRMINGHAM PHOTOGRAPHIC GRID PROJECT 2017
 Castle Bromwich Hall, Castle Bromwich (CB1)



© Alice Nolan (2017)



Phyllis Nicklin (1968) © University of Birmingham

THE BIRMINGHAM PHOTOGRAPHIC GRID PROJECT 2017
 Castle, Castle Bromwich (CB2)



© Alice Nolan (2017)



Phyllis Nicklin (1968) © University of Birmingham

THE BIRMINGHAM PHOTOGRAPHIC GRID PROJECT 2017
 Tangmere Drive, Castle Bromwich (CB3)



© Alice Nolan (2017)



Phyllis Nicklin (1968) © University of Birmingham

THE BIRMINGHAM PHOTOGRAPHIC GRID PROJECT 2017
 Village centre, Castle Bromwich (CB4)



© Alice Nolan (2017)



Phyllis Nicklin (1968) © University of Birmingham

THE BIRMINGHAM PHOTOGRAPHIC GRID PROJECT 2017

Castle Vale Estate, Castle Vale (CV1)



© Alice Nolan (2017)



Phyllis Nicklin (1968) © University of Birmingham

THE BIRMINGHAM PHOTOGRAPHIC GRID PROJECT 2017

View Northeast along Tangmere Road, Castle Vale (CV2)




© Alice Nolan (2017)



Phyllis Nicklin (1968) © University of Birmingham

THE BIRMINGHAM PHOTOGRAPHIC GRID PROJECT 2017

Play Area and Farnborough Road, Castle Vale (CV3)



© Helen Nolan (2017)



Phyllis Nicklin (1968) © University of Birmingham

THE BIRMINGHAM PHOTOGRAPHIC GRID PROJECT 2017

Reed Square Shopping Centre, Castle Vale (CV4)



© Helen Nolan (2017)



Phyllis Nicklin (1968) © University of Birmingham

THE BIRMINGHAM PHOTOGRAPHIC GRID PROJECT 2017
Tangmere Road, Castle Vale (CV5)



© Helen Nolan (2017)



Phyllis Nicklin (1968) © University of Birmingham

THE BIRMINGHAM PHOTOGRAPHIC GRID PROJECT 2017
Tangmere Road, Castle Vale (CV7)



© Helen Nolan (2017)



Phyllis Nicklin (1968) © University of Birmingham

THE BIRMINGHAM PHOTOGRAPHIC GRID PROJECT 2017
View east along Tangmere Drive, Castle Vale (CV8)



© Helen Nolan (2017)



Phyllis Nicklin (1968) © University of Birmingham



CITY CENTRE

THE BIRMINGHAM PHOTOGRAPHIC GRID PROJECT 2017
Art Gallery, Victoria Square, Birmingham (CC2)



© Paul Bartlett (2017)



Phyllis Nicklin (1953) © University of Birmingham

THE BIRMINGHAM PHOTOGRAPHIC GRID PROJECT 2017
Assay Office - Newhall Street / Charlotte Street (CC3)



© Albert Blakeway (2017)



Phyllis Nicklin (1963) © University of Birmingham

THE BIRMINGHAM PHOTOGRAPHIC GRID PROJECT 2017
Aston University, Gosta Green, Birmingham (CC4)



© Alistair Evans (2017)



Phyllis Nicklin (1968) © University of Birmingham

THE BIRMINGHAM PHOTOGRAPHIC GRID PROJECT 2017
Backs of terraced houses, Lawrence Street, Birmingham (CC5)



© Alistair Evans (2017)



Phyllis Nicklin (1968) © University of Birmingham

THE BIRMINGHAM PHOTOGRAPHIC GRID PROJECT 2017
Bennett's Hill / Waterloo Street, Central Birmingham (CC6)



© Philip Jackson (2017)



Phyllis Nicklin (1953) © University of Birmingham

THE BIRMINGHAM PHOTOGRAPHIC GRID PROJECT 2017
Colmore Row (CC8)



© Philip Jackson (2017)



Phyllis Nicklin (1953) © University of Birmingham

THE BIRMINGHAM PHOTOGRAPHIC GRID PROJECT 2017
Birmingham Central, Smallbrook Ringway / Hill Street Junction (CC9)



© Geoff Dowling (2017)



Phyllis Nicklin (1960) © University of Birmingham

THE BIRMINGHAM PHOTOGRAPHIC GRID PROJECT 2017
Birmingham Civic Centre (CC10)



© Nick Greenwood (2017)



Phyllis Nicklin (1961) © University of Birmingham

THE BIRMINGHAM PHOTOGRAPHIC GRID PROJECT 2017
Birmingham Civic Centre, Broad Street (CC11)



© Geoff Dowling (2017)



Phyllis Nicklin (1961) © University of Birmingham

THE BIRMINGHAM PHOTOGRAPHIC GRID PROJECT 2017
Birmingham Fazeley Canal (CC12)



© Peter Allen (2017)



Phyllis Nicklin (1953) © University of Birmingham

THE BIRMINGHAM PHOTOGRAPHIC GRID PROJECT 2017
Birmingham Fazeley Canal, Low-level Canal Locks, below Tindal Bridge (Cambridge Street) (CC13)



© Peter Allen (2017)



Phyllis Nicklin (1953) © University of Birmingham

THE BIRMINGHAM PHOTOGRAPHIC GRID PROJECT 2017
Birmingham Gas Street, Beginning of Worcester Canal (CC14)



© Peter Allen (2017)



Phyllis Nicklin (1968) © University of Birmingham

THE BIRMINGHAM PHOTOGRAPHIC GRID PROJECT 2017
Birmingham Gas Street Wharf, Worcester Canal, Bar Lock (CC15)



© Peter Allen (2017)



Phyllis Nicklin (1961) © University of Birmingham

THE BIRMINGHAM PHOTOGRAPHIC GRID PROJECT 2017
New Street, Birmingham (CC16)




© Cara Green (2017)



Phyllis Nicklin (1968) © University of Birmingham

THE BIRMINGHAM PHOTOGRAPHIC GRID PROJECT 2017
Newhall Street, Birmingham (CC17)



© Wendy Miller (2017)



Phyllis Nicklin (1960) © University of Birmingham

THE BIRMINGHAM PHOTOGRAPHIC GRID PROJECT 2017
Smallbrook Ringway (CC20)



© Albert Blakeway (2017)



Phyllis Nicklin (1960) © University of Birmingham

THE BIRMINGHAM PHOTOGRAPHIC GRID PROJECT 2017
 Smallbrook Ringway, Albany Hotel (CC21)



© Albert Blakeway (2017)



Phyllis Nicklin (1966) © University of Birmingham

THE BIRMINGHAM PHOTOGRAPHIC GRID PROJECT 2017
 Broad St, British Rail House (CC23)




© Peter Allen (2017)



Phyllis Nicklin (1968) © University of Birmingham

THE BIRMINGHAM PHOTOGRAPHIC GRID PROJECT 2017
 Bull Ring / Rotunda Redevelopment (CC24)



© Dave Allen (2017)



Phyllis Nicklin (1963) © University of Birmingham

THE BIRMINGHAM PHOTOGRAPHIC GRID PROJECT 2017
 Bull Ring / Rotunda Redevelopment, Birmingham (CC25)



© Jay Mason-Burns (2017)



Phyllis Nicklin (1963) © University of Birmingham

THE BIRMINGHAM PHOTOGRAPHIC GRID PROJECT 2017
Cambridge Street, Birmingham (CC26)



© Alistair Evans (2017)



Phyllis Nicklin (1960) © University of Birmingham

THE BIRMINGHAM PHOTOGRAPHIC GRID PROJECT 2017
Cambridge Street, Birmingham (CC28)



© Alistair Evans (2017)



Phyllis Nicklin (1967) © University of Birmingham

THE BIRMINGHAM PHOTOGRAPHIC GRID PROJECT 2017
Chamberlain Square, Edmund Street (CC30)



© Malcolm Veitch (2017)



Phyllis Nicklin (1968) © University of Birmingham

THE BIRMINGHAM PHOTOGRAPHIC GRID PROJECT 2017
The Sheffield Smelting Co. Ltd. in Charlotte Street (CC31)



© Jay Mason-Burns (2017)



Phyllis Nicklin (1960) © University of Birmingham

THE BIRMINGHAM PHOTOGRAPHIC GRID PROJECT 2017
The Sheffield Smelting Co. Ltd. in Charlotte Street / St. Paul's Square (CC32)




© Jay Mason-Burns (2017)



Phyllis Nicklin (1968) © University of Birmingham

THE BIRMINGHAM PHOTOGRAPHIC GRID PROJECT 2017
Civic Centre and Hall of Memory (CC33)



© Mark Burge (2017)



Phyllis Nicklin (No Date) © University of Birmingham

THE BIRMINGHAM PHOTOGRAPHIC GRID PROJECT 2017
Colmore Row, Birmingham (CC34)



© Wendy Miller (2017)



Phyllis Nicklin (1953) © University of Birmingham

THE BIRMINGHAM PHOTOGRAPHIC GRID PROJECT 2017
Corner of Chamberlain Square - Edmund Street, Birmingham (CC36)



© Rob Perry-Griffiths (2017)



Phyllis Nicklin (1968) © University of Birmingham

THE BIRMINGHAM PHOTOGRAPHIC GRID PROJECT 2017

Corporation Street, Birmingham (CC39)



© Wendy Miller (2017)



Phyllis Nicklin (1969) © University of Birmingham

THE BIRMINGHAM PHOTOGRAPHIC GRID PROJECT 2017

Council House, Victoria Square, Birmingham (CC41)



© Geoff Dowling (2017)



Phyllis Nicklin (1953) © University of Birmingham

THE BIRMINGHAM PHOTOGRAPHIC GRID PROJECT 2017

Cutting the tunnel through sandstone - Paradise Circus, Birmingham (CC42)



© Wali Taylor (2017)



Phyllis Nicklin (1969) © University of Birmingham

THE BIRMINGHAM PHOTOGRAPHIC GRID PROJECT 2017

Cutting through sandstone, Paradise Circus site - 2nd image, Birmingham (CC46)



© George Evans (2017)



Phyllis Nicklin (1969) © University of Birmingham

THE BIRMINGHAM PHOTOGRAPHIC GRID PROJECT 2017

Dean St / Sherlock St Corner (CC47)




© Phil Lumby (2017)



Phyllis Nicklin (1968) © University of Birmingham

THE BIRMINGHAM PHOTOGRAPHIC GRID PROJECT 2017

Digbeth Branch Canal (CC50)



© John Hill (2017)



Phyllis Nicklin (1968) © University of Birmingham

THE BIRMINGHAM PHOTOGRAPHIC GRID PROJECT 2017

Digbeth, Birmingham (CC51)



© Daan Bijdevaate (2017)



Phyllis Nicklin (1960) © University of Birmingham

THE BIRMINGHAM PHOTOGRAPHIC GRID PROJECT 2017

Digbeth (CC52)



© Dave Allen (2017)



Phyllis Nicklin (1968) © University of Birmingham

THE BIRMINGHAM PHOTOGRAPHIC GRID PROJECT 2017
Edmund Street, Paradise Circus area, Birmingham (CC55)



© Brian Burnett (2017)



Phyllis Nicklin (1968) © University of Birmingham

THE BIRMINGHAM PHOTOGRAPHIC GRID PROJECT 2017
Edward Street Back-to-Backs and Court (CC57)



© Brian Burnett (2017)



Phyllis Nicklin (1967) © University of Birmingham

THE BIRMINGHAM PHOTOGRAPHIC GRID PROJECT 2017
Gas Street Basin, Towards Broad Street (CC61)



© Peter Allen (2017)



Phyllis Nicklin (1953) © University of Birmingham

NB. This is the original crop from the Phyllis Nicklin slide. The original slide was scanned in reverse; this has been corrected.

THE BIRMINGHAM PHOTOGRAPHIC GRID PROJECT 2017
Gas Street Boat Show, Birmingham (CC62)




© David Moore (2017)



Phyllis Nicklin (1962) © University of Birmingham

THE BIRMINGHAM PHOTOGRAPHIC GRID PROJECT 2017
Gas Street Canal (CC63)




© Mark Burge (2017)



Phyllis Nicklin (1953) © University of Birmingham

THE BIRMINGHAM PHOTOGRAPHIC GRID PROJECT 2017
Gas Street Canal (CC64)



© Mark Burge (2017)



Phyllis Nicklin (1953) © University of Birmingham

THE BIRMINGHAM PHOTOGRAPHIC GRID PROJECT 2017
Great Charles Street, Inner Ring Road Works (CC66)




© Jay Mason-Burns (2017)



Phyllis Nicklin (1968) © University of Birmingham

THE BIRMINGHAM PHOTOGRAPHIC GRID PROJECT 2017
Great Charles Street, inner ring road tunnel works (CC68)



© Dave Allen (2017)



Phyllis Nicklin (1968) © University of Birmingham

THE BIRMINGHAM PHOTOGRAPHIC GRID PROJECT 2017

Great Colmore Street, Birmingham (CC69)



© Keith Dixon (2017)



Phyllis Nicklin (1953) © University of Birmingham

THE BIRMINGHAM PHOTOGRAPHIC GRID PROJECT 2017

High Street, Bull Street, corner of Dale End (CC70)



© Dave Allen (2017)



Phyllis Nicklin (1960) © University of Birmingham

THE BIRMINGHAM PHOTOGRAPHIC GRID PROJECT 2017

Holloway Circus, Birmingham (CC71)



© James Allen (2017)



Phyllis Nicklin (1966) © University of Birmingham

THE BIRMINGHAM PHOTOGRAPHIC GRID PROJECT 2017

Holloway Circus, Horsefair Mosaic, Birmingham (CC72)



© Wali Taylor (2017)



Phyllis Nicklin (1967) © University of Birmingham

THE BIRMINGHAM PHOTOGRAPHIC GRID PROJECT 2017
Holloway Circus, Horsefair Mosaic, Birmingham (CC73)



© Wali Taylor (2017)




Phyllis Nicklin (1967) © University of Birmingham

THE BIRMINGHAM PHOTOGRAPHIC GRID PROJECT 2017
Holloway Circus, Horsefair Mosaic, Birmingham (CC74)



© Wali Taylor (2017)



Phyllis Nicklin (1967) © University of Birmingham

THE BIRMINGHAM PHOTOGRAPHIC GRID PROJECT 2017
Holloway Head (CC76)



© Peter Allen (2017)



Phyllis Nicklin (1968) © University of Birmingham

THE BIRMINGHAM PHOTOGRAPHIC GRID PROJECT 2017
Inner Ring Road Work (CC77)




© Malcolm Veitch (2017)



Phyllis Nicklin (1959) © University of Birmingham

THE BIRMINGHAM PHOTOGRAPHIC GRID PROJECT 2017
Jamaica Row, Wholesale Fish Market, Birmingham (CC79)



© Phil Lumby (2017)



Phyllis Nicklin (1969) © University of Birmingham

THE BIRMINGHAM PHOTOGRAPHIC GRID PROJECT 2017
Kingston Row, Edward Street off King Edwards Road (CC81)



© Georgie Evans (2017)



Phyllis Nicklin (1967) © University of Birmingham

THE BIRMINGHAM PHOTOGRAPHIC GRID PROJECT 2017
Lawrence Street (Ryder Street area), Birmingham (CC83)



© Darren Campbell (2017)



Phyllis Nicklin (1968) © University of Birmingham

THE BIRMINGHAM PHOTOGRAPHIC GRID PROJECT 2017
Lawrence Street / Ryder Street, Birmingham (CC84)



© Darren Campbell (2017)



Phyllis Nicklin (1968) © University of Birmingham

THE BIRMINGHAM PHOTOGRAPHIC GRID PROJECT 2017
Ludgate Hill from St. Paul's churchyard (CC87)



© Dave Allen (2017)



Phyllis Nicklin (1960) © University of Birmingham

THE BIRMINGHAM PHOTOGRAPHIC GRID PROJECT 2017
Moat Lane (CC91)



© Pete Davies (2017)



Phyllis Nicklin (1960) © University of Birmingham

NB. This is the original crop from the Phyllis Nicklin slide.

THE BIRMINGHAM PHOTOGRAPHIC GRID PROJECT 2017
Moor Street, Bull Ring, Birmingham (CC100)



© Peter Allen (2017)



Phyllis Nicklin (1959) © University of Birmingham

THE BIRMINGHAM PHOTOGRAPHIC GRID PROJECT 2017
Moor Street, Park Street, Bull Ring (CC101)



© Malcolm Veitch (2017)



Phyllis Nicklin (1959) © University of Birmingham



© Karen Allen (2017)




Phyllis Nicklin (1968) © University of Birmingham



© Phil Lumby (2017)



Phyllis Nicklin (1959) © University of Birmingham



© Catherine Peakman (2017)



Phyllis Nicklin (1969) © University of Birmingham



© Catherine Peakman (2017)




Phyllis Nicklin (1969) © University of Birmingham



© Graham Evans (2017)



Phyllis Nicklin (1968) © University of Birmingham



© Jay Mason-Burns (2017)



Phyllis Nicklin (1963) © University of Birmingham



© Robyn Allen (2017)



Phyllis Nicklin (1963) © University of Birmingham



© James Allen (2017)




Phyllis Nicklin (1960) © University of Birmingham

THE BIRMINGHAM PHOTOGRAPHIC GRID PROJECT 2017
No.7 Whittall Street, Andertons Square, Birmingham (CC109)




© Eugene Farrell (2017)



Phyllis Nicklin (1960) © University of Birmingham

THE BIRMINGHAM PHOTOGRAPHIC GRID PROJECT 2017
Nos. 17-19, Easy Row, Birmingham (CC111)



© Eugene Farrell (2017)



Phyllis Nicklin (1960) © University of Birmingham

THE BIRMINGHAM PHOTOGRAPHIC GRID PROJECT 2017
Old Crescent Theatre, Birmingham (CC112)



© Eugene Farrell (2017)



Phyllis Nicklin (1960) © University of Birmingham

THE BIRMINGHAM PHOTOGRAPHIC GRID PROJECT 2017
Sherlock St near Jamaica Row, Birmingham (CC115)



© Eugene Farrell (2017)



Phyllis Nicklin (1968) © University of Birmingham

THE BIRMINGHAM PHOTOGRAPHIC GRID PROJECT 2017
Site of manorial moat, Birmingham (CC117)



© Malcolm Veitch (2017)



Phyllis Nicklin (1968) © University of Birmingham

THE BIRMINGHAM PHOTOGRAPHIC GRID PROJECT 2017
Holloway Head (CC118)



© Peter Allen (2017)



Phyllis Nicklin (1966) © University of Birmingham

THE BIRMINGHAM PHOTOGRAPHIC GRID PROJECT 2017
Smallbrook Ringway with Christmas lights, Birmingham (CC119)



© Robyn Allen (2017)



Phyllis Nicklin (1966) © University of Birmingham

THE BIRMINGHAM PHOTOGRAPHIC GRID PROJECT 2017
Smallbrook Street - Hill Street junction, new inner ring road, Birmingham (CC120)



© Peter Allen (2017)



Phyllis Nicklin (1960) © University of Birmingham

THE BIRMINGHAM PHOTOGRAPHIC GRID PROJECT 2017
 Smallbrook Street, new Inner Ring Road, Birmingham (CC121)



© Cara Green (2017)



Phyllis Nicklin (1960) © University of Birmingham

THE BIRMINGHAM PHOTOGRAPHIC GRID PROJECT 2017
 St Paul's Square, Birmingham (CC123)



© Sunrise Lovatt (2017)



Phyllis Nicklin (1953) © University of Birmingham

THE BIRMINGHAM PHOTOGRAPHIC GRID PROJECT 2017
 St. Paul's Square, Birmingham (CC127)



© Tom Samad (2017)



Phyllis Nicklin (1953) © University of Birmingham

THE BIRMINGHAM PHOTOGRAPHIC GRID PROJECT 2017
 St. Peter's Church, Central Birmingham (CC130)



© Geoff Dowling (2017)



Phyllis Nicklin (1953) © University of Birmingham

THE BIRMINGHAM PHOTOGRAPHIC GRID PROJECT 2017
St. Peter's Church - 2nd image, Birmingham (CC131)




© Geoff Dowling (2017)



Phyllis Nicklin (1967) © University of Birmingham

THE BIRMINGHAM PHOTOGRAPHIC GRID PROJECT 2017
Temple Row, Central Birmingham (CC133)



© Geoff Dowling (2017)



Phyllis Nicklin (1957) © University of Birmingham

THE BIRMINGHAM PHOTOGRAPHIC GRID PROJECT 2017
Terrace A, Lawrence Street, Birmingham (CC134)



© Jay Mason-Burns (2017)



Phyllis Nicklin (1968) © University of Birmingham

THE BIRMINGHAM PHOTOGRAPHIC GRID PROJECT 2017
Terrace B, Lawrence Street, Birmingham (CC135)



© Jay Mason-Burns (2017)



Phyllis Nicklin (1968) © University of Birmingham

THE BIRMINGHAM PHOTOGRAPHIC GRID PROJECT 2017

The Drovers' Arms, Bradford Street, Birmingham (CC136)



© Peter Allen (2017)



Phyllis Nicklin (1954) © University of Birmingham

THE BIRMINGHAM PHOTOGRAPHIC GRID PROJECT 2017

The Drovers' Arms, Bradford Street / Moat Row, Birmingham (CC137)



© Phil Lumby (2017)



Phyllis Nicklin (1968) © University of Birmingham

THE BIRMINGHAM PHOTOGRAPHIC GRID PROJECT 2017

Town Hall, Birmingham (CC140)



© Georgie Evans (2017)



Phyllis Nicklin (undated) © University of Birmingham

THE BIRMINGHAM PHOTOGRAPHIC GRID PROJECT 2017

Upper Dean Street, Birmingham (CC141)



© Phil Lumby (2017)



Phyllis Nicklin (1968) © University of Birmingham

THE BIRMINGHAM PHOTOGRAPHIC GRID PROJECT 2017
Rotunda view of Curzon Street Station, Birmingham (CC142)



© Teresa Dolan (2017)



Phyllis Nicklin (1966) © University of Birmingham

THE BIRMINGHAM PHOTOGRAPHIC GRID PROJECT 2017
Rotunda view of Curzon Street Station (2nd image), Birmingham (CC143)



© Sofia Johnston (2017)




Phyllis Nicklin (1966) © University of Birmingham

THE BIRMINGHAM PHOTOGRAPHIC GRID PROJECT 2017
Rotunda of Curzon Street Station (3rd image), Birmingham (CC144)



© Jay Mason-Burns (2017)



Phyllis Nicklin (1966) © University of Birmingham

THE BIRMINGHAM PHOTOGRAPHIC GRID PROJECT 2017
Rotunda view along Smallbrook Ringway (right) and Bull Ring Centre, Birmingham (CC145)



© Dave Allen (2017)



Phyllis Nicklin (1966) © University of Birmingham

THE BIRMINGHAM PHOTOGRAPHIC GRID PROJECT 2017

Rotunda over Highgate and Balsall Heath, Birmingham (CC146)




© Dave Allen (2017)



Phyllis Nicklin (1966) © University of Birmingham

THE BIRMINGHAM PHOTOGRAPHIC GRID PROJECT 2017

Rotunda over New Street Station and Smallbrook Ringway (left), Birmingham (CC147)



© Dave Allen (2017)



Phyllis Nicklin (1966) © University of Birmingham

THE BIRMINGHAM PHOTOGRAPHIC GRID PROJECT 2017

Rotunda view over St. Philip's Cathedral towards Newhall Street / Post Office Tower, Birmingham (CC149)




© Teresa Dolan (2017)



Phyllis Nicklin (1966) © University of Birmingham

THE BIRMINGHAM PHOTOGRAPHIC GRID PROJECT 2017

Rotunda over the roof of New Street Station, Birmingham (CC150)



© Dave Allen (2017)



Phyllis Nicklin (1966) © University of Birmingham

THE BIRMINGHAM PHOTOGRAPHIC GRID PROJECT 2017
Rotunda view towards Broad Street, Birmingham (CC151)



© Teresa Dolan (2017)



Phyllis Nicklin (1966) © University of Birmingham

THE BIRMINGHAM PHOTOGRAPHIC GRID PROJECT 2017
Rotunda view towards Corporation Street, Birmingham (CC152)



© Sofia Johnston (2017)



Phyllis Nicklin (1966) © University of Birmingham

THE BIRMINGHAM PHOTOGRAPHIC GRID PROJECT 2017
Rotunda view towards Five Ways, Auchinleck House in centre, Birmingham (CC154)



© Jay Mason-Burns (2017)



Phyllis Nicklin (1966) © University of Birmingham

THE BIRMINGHAM PHOTOGRAPHIC GRID PROJECT 2017
Rotunda view towards Snow Hill, Birmingham (CC155)



© Teresa Dolan (2017)



Phyllis Nicklin (1966) © University of Birmingham

THE BIRMINGHAM PHOTOGRAPHIC GRID PROJECT 2017

Rotunda view towards St. Paul's church and St. Philip's cathedral, Birmingham (CC156)



© Sofia Johnston (2017)



Phyllis Nicklin (1966) © University of Birmingham

THE BIRMINGHAM PHOTOGRAPHIC GRID PROJECT 2017

Rotunda view towards the Town Hall, the Council's Houses and the Civic Centre, Birmingham (CC157)



© Jay Mason-Burns (2017)



Phyllis Nicklin (1966) © University of Birmingham

THE BIRMINGHAM PHOTOGRAPHIC GRID PROJECT 2017

Rotunda view towards towards the University, Birmingham (CC158)




© Dave Allen (2017)



Phyllis Nicklin (1966) © University of Birmingham

THE BIRMINGHAM PHOTOGRAPHIC GRID PROJECT 2017

Rea Valley, Digbeth (CC159)



© Phil Lumby (2017)



Phyllis Nicklin (1968) © University of Birmingham



© Wali Taylor (2017)



Phyllis Nicklin (1968) © University of Birmingham

THE BIRMINGHAM PHOTOGRAPHIC GRID PROJECT 2017 Rotunda and Bull Ring, Birmingham (CC19)



© Sofia Johnston (2017)



Phyllis Nicklin (1968) © University of Birmingham

THE BIRMINGHAM PHOTOGRAPHIC GRID PROJECT 2017 Cambridge Street, Birmingham (CC27)



© Alistair Evans (2017)




Phyllis Nicklin (1967) © University of Birmingham

NB. This is the original crop from the Phyllis Nicklin slide.

THE BIRMINGHAM PHOTOGRAPHIC GRID PROJECT 2017 Law Courts, Corporation Street, Birmingham (CC38)



© Graham Evans (2017)



Phyllis Nicklin (1969) © University of Birmingham



© Nick Greenwood (2017)



Phyllis Nicklin (1953) © University of Birmingham



© Wall Taylor (2017)




Phyllis Nicklin (1969) © University of Birmingham

NB. This is the original crop from the Phyllis Nicklin slide.



© Geoff Dowling (2017)



Phyllis Nicklin (1969) © University of Birmingham

THE BIRMINGHAM PHOTOGRAPHIC GRID PROJECT 2017 Cutting through sandstone, Paradise Circus site, Birmingham (CC90)



© Georgie Evans (2017)



Phyllis Nicklin (1969) © University of Birmingham

THE BIRMINGHAM PHOTOGRAPHIC GRID PROJECT 2017 Dean St / Skinner Lane Corner, Birmingham (CC48)



© David Moore (2017)



Phyllis Nicklin (1968) © University of Birmingham

THE BIRMINGHAM PHOTOGRAPHIC GRID PROJECT 2017 Dean Street, Central Birmingham (CC49)



© Rob Perry-Griffiths (2017)



Phyllis Nicklin (1968) © University of Birmingham



© Geoff Dowling (2017)



Phyllis Nicklin (1960) © University of Birmingham



© David Moore (2017)



Phyllis Nicklin (1960) © University of Birmingham




© Geoff Dowling (2017)




Phyllis Nicklin (1965) © University of Birmingham

THE BIRMINGHAM PHOTOGRAPHIC GRID PROJECT 2017 Jamaica Row, Birmingham (CC78)



© Michael Bell (2017)



Phyllis Nicklin (1960) © University of Birmingham

NB. This is the original crop from the Phyllis Nicklin slide.

THE BIRMINGHAM PHOTOGRAPHIC GRID PROJECT 2017 Kingston Row, Birmingham (CC80)



© Tom Samad (2017)



Phyllis Nicklin (1967) © University of Birmingham

NB. This is the original crop from the Phyllis Nicklin slide.

THE BIRMINGHAM PHOTOGRAPHIC GRID PROJECT 2017 Kingston Row, Birmingham (CC82)



© David Moore (2017)



Phyllis Nicklin (1967) © University of Birmingham

THE BIRMINGHAM PHOTOGRAPHIC GRID PROJECT 2017 Lionel St and the GP Tower (CC85)



© Graham Evans (2017)



Phyllis Nicklin (1966) © University of Birmingham

THE BIRMINGHAM PHOTOGRAPHIC GRID PROJECT 2017 Lionel St and the GP Tower (CC86)



© Jay Mason-Burns (2017)



Phyllis Nicklin (1969) © University of Birmingham

THE BIRMINGHAM PHOTOGRAPHIC GRID PROJECT 2017 Ludgate Hill/ Charlotte Street (CC88)



© Jay Mason-Burns (2017)



Phyllis Nicklin (1960) © University of Birmingham



© Dave Allen (2017)



Phyllis Nicklin (1960) © University of Birmingham



© Michael Bell (2017)



Phyllis Nicklin (1954) © University of Birmingham



© Phil Lumby (2017)



Phyllis Nicklin (1954) © University of Birmingham


NB. This is the original crop from the Phyllis Nicklin slide.



© Peter Allen (2017)



Phyllis Nicklin (1960) © University of Birmingham



© Keith Dixon (2017)



Phyllis Nicklin (1954) © University of Birmingham



© Pete Davies (2017)



Phyllis Nicklin (1954) © University of Birmingham

THE BIRMINGHAM PHOTOGRAPHIC GRID PROJECT 2017 No.7 Whittall Street, Andertons Square, Birmingham (CC110)



© Eugene Farrell (2017)



Phyllis Nicklin (1960) © University of Birmingham

THE BIRMINGHAM PHOTOGRAPHIC GRID PROJECT 2017 Science Museum, Newhall Street, Birmingham (CC114)



© Jay Mason Burns (2017)



Phyllis Nicklin (1960) © University of Birmingham

THE BIRMINGHAM PHOTOGRAPHIC GRID PROJECT 2017 Smithfield Market, Birmingham (CC122)



© Phil Lumby (2017)



Phyllis Nicklin (1968) © University of Birmingham

THE BIRMINGHAM PHOTOGRAPHIC GRID PROJECT 2017 St Peter's Place, Birmingham (CC124)



© Dave Allen (2017)



Phyllis Nicklin (1967) © University of Birmingham

NB. This is the original crop from the Phyllis Nicklin slide.

THE BIRMINGHAM PHOTOGRAPHIC GRID PROJECT 2017 St Paul's Church and G.P.O. Tower, Birmingham (CC125)



© Cara Green (2017)



Phyllis Nicklin (1967) © University of Birmingham

THE BIRMINGHAM PHOTOGRAPHIC GRID PROJECT 2017 St Paul's Church, Birmingham (CC126)



© Peter Allen (2017)



Phyllis Nicklin (1953) © University of Birmingham



© John Hill (2017)



Phyllis Nicklin (1967) © University of Birmingham



© Phil Lumby (2017)



Phyllis Nicklin (1960) © University of Birmingham



© Malcolm Veitch (2017)




Phyllis Nicklin (1968) © University of Birmingham



© Teresa Dolan (2017)



Phyllis Nicklin (1966) © University of Birmingham



© Trevor Beattie (2017)



Phyllis Nicklin (1966) © University of Birmingham

CITY CENTRE | BULL RING

THE BIRMINGHAM PHOTOGRAPHIC GRID PROJECT 2017
Bull Ring Market Hall (CB1)



© Geoff Dowling (2017)



Phyllis Nicklin (1958) © University of Birmingham

THE BIRMINGHAM PHOTOGRAPHIC GRID PROJECT 2017
The Bull Ring Street Market, Birmingham (CB2)



© Gary Izzard (2017)



Phyllis Nicklin (1959) © University of Birmingham

THE BIRMINGHAM PHOTOGRAPHIC GRID PROJECT 2017
Bull Ring street market - market barrows along roadside (CB4)



© Geoff Dowling (2017)



Phyllis Nicklin (1959) © University of Birmingham

THE BIRMINGHAM PHOTOGRAPHIC GRID PROJECT 2017
Bull Ring street market florist - 2nd image, Birmingham (CB6)



© Phil Lumby (2017)



Phyllis Nicklin (1959) © University of Birmingham

THE BIRMINGHAM PHOTOGRAPHIC GRID PROJECT 2017

Bull Ring street market, Birmingham (CB7)



© Phil Lumby (2017)



Phyllis Nicklin (1959) © University of Birmingham

THE BIRMINGHAM PHOTOGRAPHIC GRID PROJECT 2017

Street market, Bull Ring, - 2nd image Birmingham (CB8)



© Phil Lumby (2017)



Phyllis Nicklin (1959) © University of Birmingham

THE BIRMINGHAM PHOTOGRAPHIC GRID PROJECT 2017

Bull Ring (CB13)



© Nick Greenwood (2017)



Phyllis Nicklin (1959) © University of Birmingham

THE BIRMINGHAM PHOTOGRAPHIC GRID PROJECT 2017

Bull Ring (CB14)




© Nick Greenwood (2017)




Phyllis Nicklin (1959) © University of Birmingham

THE BIRMINGHAM PHOTOGRAPHIC GRID PROJECT 2017
Inner Ring Road preparations, Bull Ring, Birmingham (CB15)



© Phil Lumby (2017)



Phyllis Nicklin (1959) © University of Birmingham

THE BIRMINGHAM PHOTOGRAPHIC GRID PROJECT 2017
Bull Ring, Moor Street, Inner Ring Road, Birmingham (CB16)



© Geoff Dowling (2017)



Phyllis Nicklin (1959) © University of Birmingham

THE BIRMINGHAM PHOTOGRAPHIC GRID PROJECT 2017
Bull Ring, old street pattern (CB17)




© Geoff Dowling (2017)



Phyllis Nicklin (1959) © University of Birmingham

THE BIRMINGHAM PHOTOGRAPHIC GRID PROJECT 2017
Spiceal Street - 5th image, Bull Ring, Birmingham (CB18)



© Gary Izzard (2017)



Phyllis Nicklin (1959) © University of Birmingham



© Gary Izzard (2017)



Phyllis Nicklin (1959) © University of Birmingham



© Phil Lumby (2017)




Phyllis Nicklin (1959) © University of Birmingham



© Gary Izzard (2017)



Phyllis Nicklin (1959) © University of Birmingham



© James Allen (2017)



Phyllis Nicklin (1959) © University of Birmingham

THE BIRMINGHAM PHOTOGRAPHIC GRID PROJECT 2017

The Bull Ring and St Martins Church, Birmingham (CB24)




© Jay Mason-Burns (2017)



Phyllis Nicklin (1953) © University of Birmingham

THE BIRMINGHAM PHOTOGRAPHIC GRID PROJECT 2017

The Bull Ring Market, Birmingham (CB25)



© Geoff Dowling (2017)



Phyllis Nicklin (1968) © University of Birmingham

THE BIRMINGHAM PHOTOGRAPHIC GRID PROJECT 2017

The Bull Ring Market (CB26)



© Dave Allen (2017)



Phyllis Nicklin (1968) © University of Birmingham

THE BIRMINGHAM PHOTOGRAPHIC GRID PROJECT 2017

The Bull Ring Market (CB27)



© Dave Allen (2017)



Phyllis Nicklin (1968) © University of Birmingham



© Robyn Allen (2017)



Phyllis Nicklin (undated) © University of Birmingham

THE BIRMINGHAM PHOTOGRAPHIC GRID PROJECT 2017 Bull Ring Street Market, Birmingham (CB3)



© Gary Izzard (2017)



Phyllis Nicklin (1959) © University of Birmingham

THE BIRMINGHAM PHOTOGRAPHIC GRID PROJECT 2017 Bull Ring street market florist, Birmingham (CB5)



© Gary Izzard (2017)




Phyllis Nicklin (1959) © University of Birmingham

THE BIRMINGHAM PHOTOGRAPHIC GRID PROJECT 2017 Bull Ring, Birmingham (CB9)



© Phil Lumby (2017)



Phyllis Nicklin (1959) © University of Birmingham

THE BIRMINGHAM PHOTOGRAPHIC GRID PROJECT 2017 Bull Ring (CB10)



© Nick Greenwood (2017)



Phyllis Nicklin (1959) © University of Birmingham

THE BIRMINGHAM PHOTOGRAPHIC GRID PROJECT 2017 Bull Ring (CB11)



© Nick Greenwood (2017)



Phyllis Nicklin (1959) © University of Birmingham

THE BIRMINGHAM PHOTOGRAPHIC GRID PROJECT 2017 Bull Ring (CB12)



© Nick Greenwood (2017)



Phyllis Nicklin (1959) © University of Birmingham



© Geoff Dowling (2017)



Phyllis Nicklin (1959) © University of Birmingham



CITY CENTRE | GUN QUARTER



© Wendy Edwards (2017)



Phyllis Nicklin (1963) © University of Birmingham



© Rob Perry-Griffiths (2017)



Phyllis Nicklin (1963) © University of Birmingham



© Jay Mason-Burns (2017)



Phyllis Nicklin (1963) © University of Birmingham




© Phil Lumby (2017)



Phyllis Nicklin (1963) © University of Birmingham

THE BIRMINGHAM PHOTOGRAPHIC GRID PROJECT 2017
Gun Quarter (in decay), Whittall Street, Opposite St. Mary's Row (CG16)



© Malcolm Veitch (2017)



Phyllis Nicklin (1963) © University of Birmingham

THE BIRMINGHAM PHOTOGRAPHIC GRID PROJECT 2017
Gun Quarter (In decay) (CG18)



© Brian Burnett (2017)



Phyllis Nicklin (1963) © University of Birmingham

THE BIRMINGHAM PHOTOGRAPHIC GRID PROJECT 2017
Gunsmith's workshop behind St. Mary's Row, Gun Quarter (CG28)



© Wali Taylor (2017)



Phyllis Nicklin (1960) © University of Birmingham

THE BIRMINGHAM PHOTOGRAPHIC GRID PROJECT 2017
Gunsmith's workshop behind nos. 9-11, St. Mary's Row, Gun Quarter (CG34)



© Teresa Dolan (2017)



Phyllis Nicklin (1960) © University of Birmingham

THE BIRMINGHAM PHOTOGRAPHIC GRID PROJECT 2017
Number 3 Whittall Street, Gun Quarter (CG41)




© Peter Allen (2017)



Phyllis Nicklin (1963) © University of Birmingham

THE BIRMINGHAM PHOTOGRAPHIC GRID PROJECT 2017
Old gun works, St. Mary's Row, corner of Whittall Street, Gun Quarter (CG45)



© Wali Taylor (2017)



Phyllis Nicklin (1963) © University of Birmingham

THE BIRMINGHAM PHOTOGRAPHIC GRID PROJECT 2017
Parker Hale Gun Factory, Whittall Street, Gun Quarter (CG46)



© Teresa Dolan (2017)



Phyllis Nicklin (1963) © University of Birmingham

THE BIRMINGHAM PHOTOGRAPHIC GRID PROJECT 2017
Parker Hale, 7 Whittall Street and entry to Anderton's Square (by car), Gun Quarter (CG47)



© Malcolm Veitch (2017)



Phyllis Nicklin (1960) © University of Birmingham

THE BIRMINGHAM PHOTOGRAPHIC GRID PROJECT 2017
Partridge Works, Price Street, Gun Quarter (CG51)



© Ron Carter (2017)



Phyllis Nicklin (1960) © University of Birmingham

THE BIRMINGHAM PHOTOGRAPHIC GRID PROJECT 2017
Price Street, Gun Quarter (CG54)



© Ron Carter (2017)



Phyllis Nicklin (1960) © University of Birmingham

THE BIRMINGHAM PHOTOGRAPHIC GRID PROJECT 2017
Price Street, Central Birmingham (CG55)



© Jay Mason-Burns (2017)



Phyllis Nicklin (1963) © University of Birmingham

THE BIRMINGHAM PHOTOGRAPHIC GRID PROJECT 2017
Princip Street, Gun Quarter (CG56)



© Malcolm Veitch (2017)



Phyllis Nicklin (1960) © University of Birmingham

THE BIRMINGHAM PHOTOGRAPHIC GRID PROJECT 2017
Printers, Keystone Trading, etc., St. Mary's Row, Gun Quarter (CG57)



© John Hill (2017)



Phyllis Nicklin (1963) © University of Birmingham

THE BIRMINGHAM PHOTOGRAPHIC GRID PROJECT 2017
Sand Street, Gun Quarter (CG60)



© Wendy Edwards (2017)



Phyllis Nicklin (1960) © University of Birmingham

THE BIRMINGHAM PHOTOGRAPHIC GRID PROJECT 2017
St. Mary's Row, Gun Quarter (CG62)



© Phil Lumby (2017)



Phyllis Nicklin (1960) © University of Birmingham

THE BIRMINGHAM PHOTOGRAPHIC GRID PROJECT 2017
W.W. Greener, St. Mary's Row, Gun Quarter (CG65)



© Malcolm Veitch (2017)



Phyllis Nicklin (1960) © University of Birmingham

THE BIRMINGHAM PHOTOGRAPHIC GRID PROJECT 2017

Whittall Street / Bath Street, Gun Quarter (CG70)



© Phil Edwards (2017)



Phyllis Nicklin (1963) © University of Birmingham

THE BIRMINGHAM PHOTOGRAPHIC GRID PROJECT 2017

Birmingham Post and Mail Building (CG78)



© Graham Evans (2017)



Phyllis Nicklin (1968) © University of Birmingham



© Phil Lumby (2017)



Phyllis Nicklin (1960) © University of Birmingham



© Phil Lumby (2017)



Phyllis Nicklin (1960) © University of Birmingham



© Afraa Din (2017)



Phyllis Nicklin (1963) © University of Birmingham

THE BIRMINGHAM PHOTOGRAPHIC GRID PROJECT 2017 Doorway to 16 Whittall Street, Gun Quarter (CG13)



© Wendy Edwards (2017)



Phyllis Nicklin (1960) © University of Birmingham

THE BIRMINGHAM PHOTOGRAPHIC GRID PROJECT 2017 Gun Quarter (in decay) (CG14)



© Brian Burnett (2017)



Phyllis Nicklin (1963) © University of Birmingham

THE BIRMINGHAM PHOTOGRAPHIC GRID PROJECT 2017 Gun Quarter (in decay) (CG17)



© Brian Burnett (2017)



Phyllis Nicklin (1963) © University of Birmingham



© Malcolm Veitch (2017)



Phyllis Nicklin (1960) © University of Birmingham



© Phil Lumby (2017)



Phyllis Nicklin (1960) © University of Birmingham



© Malcolm Veitch (2017)



Phyllis Nicklin (1960) © University of Birmingham

THE BIRMINGHAM PHOTOGRAPHIC GRID PROJECT 2017 Price Street, Off Loveday Street, Gun Quarter (CG23)



© Ron Carter (2017)



Phyllis Nicklin (1960) © University of Birmingham

THE BIRMINGHAM PHOTOGRAPHIC GRID PROJECT 2017 Price Street, Off Loveday Street, Gun Quarter (CG24)



© Ron Carter (2017)



Phyllis Nicklin (1960) © University of Birmingham

THE BIRMINGHAM PHOTOGRAPHIC GRID PROJECT 2017 Whittall Street, Gun Quarter (CG25)



© Phil Lumby (2017)



Phyllis Nicklin (1960) © University of Birmingham



© Chris Burrows (2017)



Phyllis Nicklin (1960) © University of Birmingham



© Wall Taylor (2017)



Phyllis Nicklin (1960) © University of Birmingham



© Wall Taylor (2017)



Phyllis Nicklin (1960) © University of Birmingham



© Peter Allen (2017)



Phyllis Nicklin (1963) © University of Birmingham




© Ron Carter (2017)



Phyllis Nicklin (1960) © University of Birmingham



© Ron Carter (2017)



Phyllis Nicklin (1960) © University of Birmingham

THE BIRMINGHAM PHOTOGRAPHIC GRID PROJECT 2017 **Redevelopment, Whittall Street, Gun Quarter (CG58)**



© Phil Lumby (2017)



Phyllis Nicklin (1963) © University of Birmingham

THE BIRMINGHAM PHOTOGRAPHIC GRID PROJECT 2017 **St. Mary's Row, Gun Quarter (CG61)**



© Phil Lumby (2017)



Phyllis Nicklin (1963) © University of Birmingham

THE BIRMINGHAM PHOTOGRAPHIC GRID PROJECT 2017 **Gun Quarter (in decay) (CG67)**



© Darren Campbell (2017)



Phyllis Nicklin (1963) © University of Birmingham

THE BIRMINGHAM PHOTOGRAPHIC GRID PROJECT 2017 Whittall Street, Gun Quarter (CG69)



© Teresa Dolan (2017)



Phyllis Nicklin (1960) © University of Birmingham

THE BIRMINGHAM PHOTOGRAPHIC GRID PROJECT 2017 Workshops, Price Street, Gun Quarter (CG73)




© Brian Burnett (2017)




Phyllis Nicklin (1960) © University of Birmingham

THE BIRMINGHAM PHOTOGRAPHIC GRID PROJECT 2017 Yard and gun forge (right) behind nos. 10-11, St. Mary's Row, Gun Quarter (CG75)



© Teresa Dolan (2017)



Phyllis Nicklin (1963) © University of Birmingham



© Phil Edwards (2017)



Phyllis Nicklin (1963) © University of Birmingham



© John Timmins (2017)



Phyllis Nicklin (1960) © University of Birmingham

DERITEND | BORDESLEY | CAMP HILL

THE BIRMINGHAM PHOTOGRAPHIC GRID PROJECT 2017
178, Bradford Street, Deritend (DT1)



© Dave Allen (2017)



Phyllis Nicklin (1961) © University of Birmingham

THE BIRMINGHAM PHOTOGRAPHIC GRID PROJECT 2017
Bradford Street towards town, Deritend (DT4)



© Phil Lumby (2017)



Phyllis Nicklin (1968) © University of Birmingham

THE BIRMINGHAM PHOTOGRAPHIC GRID PROJECT 2017
Bradford Street at the corner with Alcester Street, Deritend (DT5)



© Phil Lumby (2017)



Phyllis Nicklin (1960) © University of Birmingham

THE BIRMINGHAM PHOTOGRAPHIC GRID PROJECT 2017
Bradford Street, Deritend (DT6)



© Phil Lumby (2017)



Phyllis Nicklin (1954) © University of Birmingham

THE BIRMINGHAM PHOTOGRAPHIC GRID PROJECT 2017
Bradford Street, Deritend (DT7)



© Phil Lumby (2017)



Phyllis Nicklin (1960) © University of Birmingham

THE BIRMINGHAM PHOTOGRAPHIC GRID PROJECT 2017
Deritend from Rea Crossing (DT10)



© Pete Davies (2017)



Phyllis Nicklin (1968) © University of Birmingham

THE BIRMINGHAM PHOTOGRAPHIC GRID PROJECT 2017
178, Bradford Street, Deritend (DT11)




© Dave Allen (2017)



Phyllis Nicklin (1960) © University of Birmingham

THE BIRMINGHAM PHOTOGRAPHIC GRID PROJECT 2017
Deritend / Floodgate Street corner, Digbeth (DT12)



© Dave Allen (2017)



Phyllis Nicklin (1968) © University of Birmingham

THE BIRMINGHAM PHOTOGRAPHIC GRID PROJECT 2017
Kirby Beard's Ravenhurst Works in Bradford Street, Deritend (DT14)



© Phil Lumby (2017)



Phyllis Nicklin (1954) © University of Birmingham

THE BIRMINGHAM PHOTOGRAPHIC GRID PROJECT 2017
Mill Lane, Digbeth (DT15)




© Phil Lumby (2017)



Phyllis Nicklin (1954) © University of Birmingham

THE BIRMINGHAM PHOTOGRAPHIC GRID PROJECT 2017
Mill Lane, Digbeth (DT16)



© Dave Allen (2017)



Phyllis Nicklin (1954) © University of Birmingham

THE BIRMINGHAM PHOTOGRAPHIC GRID PROJECT 2017
Old Crown, Heath Mill Lane, Deritend (DT17)



© Maggie Bucknall (2017)




Phyllis Nicklin (1960) © University of Birmingham

THE BIRMINGHAM PHOTOGRAPHIC GRID PROJECT 2017
River Rea at Deritend (DT18)



© Phil Lumby (2017)



Phyllis Nicklin (1960) © University of Birmingham

THE BIRMINGHAM PHOTOGRAPHIC GRID PROJECT 2017
River Street, Deritend (DT19)



© Cara Green (2017)



Phyllis Nicklin (1968) © University of Birmingham

THE BIRMINGHAM PHOTOGRAPHIC GRID PROJECT 2017
Site of St. John's Chapel, Deritend (DT20)



© Phil Lumby (2017)



Phyllis Nicklin (1960) © University of Birmingham

THE BIRMINGHAM PHOTOGRAPHIC GRID PROJECT 2017
Watery Lane, Bordesley (DT21)



© Geoff Dowling (2017)



Phyllis Nicklin (1953) © University of Birmingham

THE BIRMINGHAM PHOTOGRAPHIC GRID PROJECT 2017

Camp Hill / Sandy Lane, Bordesley (DT22)



© Geoff Dowling (2017)



Phyllis Nicklin (1960) © University of Birmingham

THE BIRMINGHAM PHOTOGRAPHIC GRID PROJECT 2017

Camp Hill, Bordesley (DT24)



© Geoff Dowling (2017)



Phyllis Nicklin (1960) © University of Birmingham

THE BIRMINGHAM PHOTOGRAPHIC GRID PROJECT 2017

Stratford Street North, Camp Hill (DT25)




© Geoff Dowling (2017)



Phyllis Nicklin (1960) © University of Birmingham

THE BIRMINGHAM PHOTOGRAPHIC GRID PROJECT 2017

Stratford Street North, Camp Hill (DT26)




© John Hill (2017)



Phyllis Nicklin (1960) © University of Birmingham

THE BIRMINGHAM PHOTOGRAPHIC GRID PROJECT 2017

High Street to Camp Hill flyover, Bordesley (DT27)



© Dave Allen (2017)



Phyllis Nicklin (1968) © University of Birmingham

THE BIRMINGHAM PHOTOGRAPHIC GRID PROJECT 2017

Holy Trinity Church, Camp Hill, Bordesley (DT28)



© Dave Allen (2017)



Phyllis Nicklin (1954) © University of Birmingham

THE BIRMINGHAM PHOTOGRAPHIC GRID PROJECT 2017

Rea Valley, towards Bordesley, Deritend (DT29)



© Jay Mason-Burns (2017)



Phyllis Nicklin (1968) © University of Birmingham



© Phil Lumby (2017)



Phyllis Nicklin (1960) © University of Birmingham



© Phil Lumby (2017)



Phyllis Nicklin (1960) © University of Birmingham



© Phil Lumby (2017)



Phyllis Nicklin (1960) © University of Birmingham

DRUIDS HEATH | MAYPOLE



© Brian Burnett (2017)



Phyllis Nicklin (1967) © University of Birmingham



© Brian Burnett (2017)



Phyllis Nicklin (1967) © University of Birmingham



© Brian Burnett (2017)



Phyllis Nicklin (1967) © University of Birmingham



© Steve Sorroll (2017)



Phyllis Nicklin (1967) © University of Birmingham

NB. This is the original crop from the Phyllis Nicklin slide.

THE BIRMINGHAM PHOTOGRAPHIC GRID PROJECT 2017
Drews Meadow Close, Druids Heath (DH5)



© Steve Sorroll (2017)



Phyllis Nicklin (1967) © University of Birmingham

THE BIRMINGHAM PHOTOGRAPHIC GRID PROJECT 2017
Manning Ford Road, Druids Heath Estate (DH6)



© Brian Burnett (2017)



Phyllis Nicklin (1968) © University of Birmingham

THE BIRMINGHAM PHOTOGRAPHIC GRID PROJECT 2017
Druids Heath Estate, North of Bells Lane (DH7)



© John Hill (2017)



Phyllis Nicklin (1968) © University of Birmingham

THE BIRMINGHAM PHOTOGRAPHIC GRID PROJECT 2017
Druids Heath Estate, North of Bells Lane (DH8)



© John Hill (2017)



Phyllis Nicklin (1968) © University of Birmingham

THE BIRMINGHAM PHOTOGRAPHIC GRID PROJECT 2017
Pound Road, Druids Heath Estate (DH9)




© John Hill (2017)



Phyllis Nicklin (1967) © University of Birmingham

THE BIRMINGHAM PHOTOGRAPHIC GRID PROJECT 2017
Druids Heath Estate, View towards Kings Norton Church (DH10)



© Philip Jackson (2017)



Phyllis Nicklin (1968) © University of Birmingham

THE BIRMINGHAM PHOTOGRAPHIC GRID PROJECT 2017
View towards Kings Norton Church, Druids Heath Estate (DH11)



© Brian Burnett (2017)



Phyllis Nicklin (1968) © University of Birmingham

THE BIRMINGHAM PHOTOGRAPHIC GRID PROJECT 2017
Bells Lane / Bells Farm, Druids Heath (DH12)



© John Hill (2017)



Phyllis Nicklin (1967) © University of Birmingham

THE BIRMINGHAM PHOTOGRAPHIC GRID PROJECT 2017
Stone Henge Croft, Druids Heath (DH13)



© Steve Sorroll (2017)



Phyllis Nicklin (1967) © University of Birmingham

THE BIRMINGHAM PHOTOGRAPHIC GRID PROJECT 2017
Stone Henge Croft, Druids Heath (DH14)



© John Hill (2017)



Phyllis Nicklin (1967) © University of Birmingham

THE BIRMINGHAM PHOTOGRAPHIC GRID PROJECT 2017
Alcester Road, Maypole (MP1)



© John Hill (2017)



Phyllis Nicklin (1959) © University of Birmingham

THE BIRMINGHAM PHOTOGRAPHIC GRID PROJECT 2017
Alcester Road, Maypole (MP2)



© Brian Burnett (2017)



Phyllis Nicklin (1959) © University of Birmingham

THE BIRMINGHAM PHOTOGRAPHIC GRID PROJECT 2017
 Druids Lane (Alcester Road), Maypole (MP3)



© Brian Burnett (2017)



Phyllis Nicklin (1959) © University of Birmingham

THE BIRMINGHAM PHOTOGRAPHIC GRID PROJECT 2017
 Alcester Road, Maypole (MP4)



© Brian Burnett (2017)



Phyllis Nicklin (1959) © University of Birmingham

THE BIRMINGHAM PHOTOGRAPHIC GRID PROJECT 2017
 Druids Lane, Alcester Road, Maypole (MP5)



© Brian Burnett (2017)



Phyllis Nicklin (1959) © University of Birmingham

THE BIRMINGHAM PHOTOGRAPHIC GRID PROJECT 2017
 Druids Lane (Alcester Road), Maypole (MP6)



© Brian Burnett (2017)



Phyllis Nicklin (1959) © University of Birmingham

THE BIRMINGHAM PHOTOGRAPHIC GRID PROJECT 2017

Shoeing Forge, Druids Lane, Alcester Road, Maypole (MP7)



© Brian Burnett (2017)



Phyllis Nicklin (1959) © University of Birmingham

THE BIRMINGHAM PHOTOGRAPHIC GRID PROJECT 2017

Warstock Road, Maypole (MP8)



© Brian Burnett (2017)



Phyllis Nicklin (1959) © University of Birmingham

THE BIRMINGHAM PHOTOGRAPHIC GRID PROJECT 2017

Warstock Road, Maypole (MP9)



© John Hill (2017)



Phyllis Nicklin (1957) © University of Birmingham

THE BIRMINGHAM PHOTOGRAPHIC GRID PROJECT 2017

Warstock Road, Maypole (MP10)



© Brian Burnett (2017)



Phyllis Nicklin (1959) © University of Birmingham

THE BIRMINGHAM PHOTOGRAPHIC GRID PROJECT 2017

Warstock Road Flats, Maypole (MP11)



© Brian Burnett (2017)



Phyllis Nicklin (1959) © University of Birmingham

THE BIRMINGHAM PHOTOGRAPHIC GRID PROJECT 2017

Warstock Road Flats, Maypole (MP12)



© Brian Burnett (2017)



Phyllis Nicklin (1959) © University of Birmingham

THE BIRMINGHAM PHOTOGRAPHIC GRID PROJECT 2017

Light Industry, Warstock Road, Maypole (MP13)



© John Hill (2017)



Phyllis Nicklin (1959) © University of Birmingham

DUDESTON | NEHELLS

THE BIRMINGHAM PHOTOGRAPHIC GRID PROJECT 2017
Curzon Street Station, Duddeston (DD2)



© James Allen (2017)



Phyllis Nicklin (1953) © University of Birmingham

THE BIRMINGHAM PHOTOGRAPHIC GRID PROJECT 2017
Duddeston Hall, Duddeston (DD4)



© Jay Mason-Burns (2017)



Phyllis Nicklin (1960) © University of Birmingham

THE BIRMINGHAM PHOTOGRAPHIC GRID PROJECT 2017
Hyde Park Corner, Duddeston (DD5)



© Philip Jackson (2017)



Phyllis Nicklin (1953) © University of Birmingham

THE BIRMINGHAM PHOTOGRAPHIC GRID PROJECT 2017
Near Loxton Street, Duddeston (DD6)



© Brian Burnett (2017)



Phyllis Nicklin (1953) © University of Birmingham

THE BIRMINGHAM PHOTOGRAPHIC GRID PROJECT 2017

New Flats and Loxton Street School, Duddleston (DD7)



© Philip Jackson (2017)



Phyllis Nicklin (1953) © University of Birmingham

THE BIRMINGHAM PHOTOGRAPHIC GRID PROJECT 2017

Great Brook Street, Duddleston (DD8)



© Philip Jackson (2017)



Phyllis Nicklin (1954) © University of Birmingham

THE BIRMINGHAM PHOTOGRAPHIC GRID PROJECT 2017

Great Brook Street, Duddleston (DD9)



© Geoff Dowling (2017)



Phyllis Nicklin (1954) © University of Birmingham

THE BIRMINGHAM PHOTOGRAPHIC GRID PROJECT 2017

Bullock Street, Nechells Green (NC1)



© Philip Jackson (2017)



Phyllis Nicklin (1968) © University of Birmingham

THE BIRMINGHAM PHOTOGRAPHIC GRID PROJECT 2017

Nechells House, Nechells Green (NC10)



© Philip Jackson (2017)



Phyllis Nicklin (1968) © University of Birmingham

THE BIRMINGHAM PHOTOGRAPHIC GRID PROJECT 2017

New and old, Nechells Green (NC11)



© Malcolm Veitch (2017)



Phyllis Nicklin (1968) © University of Birmingham

THE BIRMINGHAM PHOTOGRAPHIC GRID PROJECT 2017

Oliver Street, Nechells Green (NC12)




© Peter Allen (2017)



Phyllis Nicklin (1968) © University of Birmingham

THE BIRMINGHAM PHOTOGRAPHIC GRID PROJECT 2017

Nechells Gas Works demolition, Nechells Green (NC2)



© Geoff Dowling (2017)



Phyllis Nicklin (1960) © University of Birmingham

THE BIRMINGHAM PHOTOGRAPHIC GRID PROJECT 2017

Proctor Street, Nechells Green (NC6)



© Philip Jackson (2017)



Phyllis Nicklin (1968) © University of Birmingham

THE BIRMINGHAM PHOTOGRAPHIC GRID PROJECT 2017

Bradbourne Way Shopping Centre, Nechells (NC7)



© Brian Burnett (2017)



Phyllis Nicklin (1968) © University of Birmingham

THE BIRMINGHAM PHOTOGRAPHIC GRID PROJECT 2017

Great Lister Street, Nechells (NC8)



© Brian Burnett (2017)



Phyllis Nicklin (1968) © University of Birmingham

THE BIRMINGHAM PHOTOGRAPHIC GRID PROJECT 2017

Nechells Green, Industrial Saltley (NC9)



© Dave Allen (2017)



Phyllis Nicklin (1968) © University of Birmingham

THE BIRMINGHAM PHOTOGRAPHIC GRID PROJECT 2017

Oliver Street, Nechells (NC13)



© Brian Burnett (2017)



Phyllis Nicklin (1968) © University of Birmingham

THE BIRMINGHAM PHOTOGRAPHIC GRID PROJECT 2017

Rupert Street, Nechells Green (NC15)



© Malcolm Veitch (2017)



Phyllis Nicklin (1968) © University of Birmingham

THE BIRMINGHAM PHOTOGRAPHIC GRID PROJECT 2017

Nechells House, Nechells (NC16)



© John Hill (2017)



Phyllis Nicklin (1968) © University of Birmingham

THE BIRMINGHAM PHOTOGRAPHIC GRID PROJECT 2017

Proctor Street, Nechells (NC17)



© Brian Burnett (2017)



Phyllis Nicklin (1968) © University of Birmingham



EDGBASTON

THE BIRMINGHAM PHOTOGRAPHIC GRID PROJECT 2017
 "Inner Fort", Metchley Roman Fort, Edgbaston (EB1)



© Nic Patchett (2017)



Phyllis Nicklin (1969) © University of Birmingham

THE BIRMINGHAM PHOTOGRAPHIC GRID PROJECT 2017
 36, Calthorpe Road, Edgbaston (EB4)



© Nic Patchett (2017)



Phyllis Nicklin (1968) © University of Birmingham

THE BIRMINGHAM PHOTOGRAPHIC GRID PROJECT 2017
 36, Calthorpe Road, Edgbaston (EB5)



© David Roberts (2017)



Phyllis Nicklin (1968) © University of Birmingham

THE BIRMINGHAM PHOTOGRAPHIC GRID PROJECT 2017
 4-5, Carpenter Road, Edgbaston (EB6)



© Philip Jackson (2017)



Phyllis Nicklin (1968) © University of Birmingham

THE BIRMINGHAM PHOTOGRAPHIC GRID PROJECT 2017
44-48, Calthorpe Road, Edgbaston, Edgbaston (EB7)



© Nic Patchett (2017)



Phyllis Nicklin (1967) © University of Birmingham

THE BIRMINGHAM PHOTOGRAPHIC GRID PROJECT 2017
49, Carpenter Road, Edgbaston (EB8)



© Philip Jackson (2017)



Phyllis Nicklin (1968) © University of Birmingham

THE BIRMINGHAM PHOTOGRAPHIC GRID PROJECT 2017
6, Carpenter Road, Edgbaston (EB9)



© Philip Jackson (2017)



Phyllis Nicklin (1968) © University of Birmingham

THE BIRMINGHAM PHOTOGRAPHIC GRID PROJECT 2017
A.A. Headquarters, Hagley Road, Edgbaston (EB11)



© Sunrise Lovatt (2017)



Phyllis Nicklin (1968) © University of Birmingham

THE BIRMINGHAM PHOTOGRAPHIC GRID PROJECT 2017
BBC Midland Regional Headquarters, Carpenter Road, Edgbaston (EB13)



© Philip Jackson (2017)



Phyllis Nicklin (1968) © University of Birmingham

THE BIRMINGHAM PHOTOGRAPHIC GRID PROJECT 2017
BBC Midland Regional Headquarters, Pebble Mill Road (EB14)



© Peter Allen (2017)



Phyllis Nicklin (1968) © University of Birmingham

THE BIRMINGHAM PHOTOGRAPHIC GRID PROJECT 2017
Berkeley House, 119 Hagley Road, Edgbaston (EB15)




© Graham Evans (2017)



Phyllis Nicklin (1968) © University of Birmingham

THE BIRMINGHAM PHOTOGRAPHIC GRID PROJECT 2017
Cannon Hill Park. Confluence of the River Rea (Right), Bourne Brook (Left), Edgbaston (EB16)



© Prue Evans (2017)



Phyllis Nicklin (1967) © University of Birmingham

THE BIRMINGHAM PHOTOGRAPHIC GRID PROJECT 2017
Calthorpe Road, Edgbaston (EB17)



© David Roberts (2017)



Phyllis Nicklin (1968) © University of Birmingham

THE BIRMINGHAM PHOTOGRAPHIC GRID PROJECT 2017
Chamber of Commerce building, Edgbaston (EB19)



© David Roberts (2017)



Phyllis Nicklin (1968) © University of Birmingham

THE BIRMINGHAM PHOTOGRAPHIC GRID PROJECT 2017
City of Birmingham College of Education, Edgbaston (EB20)



© Peter Allen (2017)



Phyllis Nicklin (1968) © University of Birmingham

THE BIRMINGHAM PHOTOGRAPHIC GRID PROJECT 2017
Corner of Arthur Road and Church Road (west side), Edgbaston (EB21)



© Philip Jackson (2017)



Phyllis Nicklin (1967) © University of Birmingham

THE BIRMINGHAM PHOTOGRAPHIC GRID PROJECT 2017
 Corner of Carpenter Road and Church Road, crossing sweeper's seat, Edgbaston (EB22)



© Nic Patchett (2017)



Phyllis Nicklin (1968) © University of Birmingham

THE BIRMINGHAM PHOTOGRAPHIC GRID PROJECT 2017
 Detached House, Pritchatts Road, Edgbaston (EB23)



© Nic Patchett (2017)



Phyllis Nicklin (1960) © University of Birmingham

THE BIRMINGHAM PHOTOGRAPHIC GRID PROJECT 2017
 Cannon Hill Park, Edgbaston (EB24)



© Karen Allen (2017)



Phyllis Nicklin (1967) © University of Birmingham

THE BIRMINGHAM PHOTOGRAPHIC GRID PROJECT 2017
 Cannon Hill Park, Edgbaston (EB25)



© Paul Bartlett (2017)



Phyllis Nicklin (1967) © University of Birmingham

THE BIRMINGHAM PHOTOGRAPHIC GRID PROJECT 2017
Cannon Hill Park, Edgbaston (EB26)




© Nic Patchett (2017)



Phyllis Nicklin (1967) © University of Birmingham

THE BIRMINGHAM PHOTOGRAPHIC GRID PROJECT 2017
Cannon Hill Park - River Rea - West of Park, Edgbaston (EB28)



© Karen Allen (2017)



Phyllis Nicklin (1968) © University of Birmingham

THE BIRMINGHAM PHOTOGRAPHIC GRID PROJECT 2017
Chad Valley - Hawthorne Road, Edgbaston (EB29)



© Ron Carter (2017)



Phyllis Nicklin (1967) © University of Birmingham

THE BIRMINGHAM PHOTOGRAPHIC GRID PROJECT 2017
Greville Lodge, Edgbaston (EB30)



© Philip Jackson (2017)



Phyllis Nicklin (1968) © University of Birmingham

THE BIRMINGHAM PHOTOGRAPHIC GRID PROJECT 2017
Greville Lodge, Edgbaston (EB31)



© Peter Allen (2017)



Phyllis Nicklin (1968) © University of Birmingham

THE BIRMINGHAM PHOTOGRAPHIC GRID PROJECT 2017
Midland Arts Centre for Young People, Edgbaston (EB33)



© Paul Bartlett (2017)



Phyllis Nicklin (1968) © University of Birmingham

THE BIRMINGHAM PHOTOGRAPHIC GRID PROJECT 2017
New Shopping Area, Edgbaston (EB34)




© Peter Allen (2017)



Phyllis Nicklin (1968) © University of Birmingham

THE BIRMINGHAM PHOTOGRAPHIC GRID PROJECT 2017
Edgbaston Reservoir, Edgbaston (EB35)



© Prue Evans (2017)



Phyllis Nicklin (1967) © University of Birmingham

THE BIRMINGHAM PHOTOGRAPHIC GRID PROJECT 2017

Edgbaston Reservoir (EB36)



© Peter Allen (2017)



Phyllis Nicklin (1968) © University of Birmingham

THE BIRMINGHAM PHOTOGRAPHIC GRID PROJECT 2017

Edgbaston Reservoir, Edgbaston (EB37)



© Helen Lewis (2017)



Phyllis Nicklin (1967) © University of Birmingham

THE BIRMINGHAM PHOTOGRAPHIC GRID PROJECT 2017

Edgbaston Reservoir (EB38)



© Graham Evans (2017)



Phyllis Nicklin (1967) © University of Birmingham

THE BIRMINGHAM PHOTOGRAPHIC GRID PROJECT 2017

Richmond Hill Road East side, Edgbaston (EB39)



© Peter Allen (2017)



Phyllis Nicklin (1967) © University of Birmingham

THE BIRMINGHAM PHOTOGRAPHIC GRID PROJECT 2017
 Richmond Hill Road opposite Harrison Road, Edgbaston (EB41)



© Peter Allen (2017)



Phyllis Nicklin (1967) © University of Birmingham

THE BIRMINGHAM PHOTOGRAPHIC GRID PROJECT 2017
 Edgbaston Shopping Centre and Calthorpe House, Hagley Road, Edgbaston (EB42)



© David Roberts (2017)



Phyllis Nicklin (1968) © University of Birmingham

THE BIRMINGHAM PHOTOGRAPHIC GRID PROJECT 2017
 Wellington Road, Edgbaston (EB46)



© Peter Allen (2017)



Phyllis Nicklin (1954) © University of Birmingham

THE BIRMINGHAM PHOTOGRAPHIC GRID PROJECT 2017
 Wellington Road (No.67 and 67a), Edgbaston (EB47)



© Albert Blakeway (2017)



Phyllis Nicklin (1967) © University of Birmingham

THE BIRMINGHAM PHOTOGRAPHIC GRID PROJECT 2017
Estria Road - Wheelleys Road new development, Edgbaston (EB48)



© Brian Burnett (2017)



Phyllis Nicklin (1968) © University of Birmingham

THE BIRMINGHAM PHOTOGRAPHIC GRID PROJECT 2017
Five Ways House, Five Ways, Edgbaston (EB50)



© Peter Allen (2017)



Phyllis Nicklin (1968) © University of Birmingham

THE BIRMINGHAM PHOTOGRAPHIC GRID PROJECT 2017
Five Ways, Edgbaston (EB53)



© Helen Lewis (2017)



Phyllis Nicklin (1968) © University of Birmingham

THE BIRMINGHAM PHOTOGRAPHIC GRID PROJECT 2017
Five Ways - 2nd image, Edgbaston (EB54)



© Brian Burnett (2017)



Phyllis Nicklin (1968) © University of Birmingham

THE BIRMINGHAM PHOTOGRAPHIC GRID PROJECT 2017
Frederick Road, Edgbaston (EB56)



© John Hill (2017)



Phyllis Nicklin (1953) © University of Birmingham

THE BIRMINGHAM PHOTOGRAPHIC GRID PROJECT 2017
Grant Street, Edgbaston (EB57)



© Jay Mason-Burns (2017)



Phyllis Nicklin (1957) © University of Birmingham

THE BIRMINGHAM PHOTOGRAPHIC GRID PROJECT 2017
Hagley House, 173-185 Hagley Road, Edgbaston (EB58)



© John Hill (2017)



Phyllis Nicklin (1968) © University of Birmingham

THE BIRMINGHAM PHOTOGRAPHIC GRID PROJECT 2017
Hagley House, 173-185 Hagley Road, Edgbaston (EB59)



© John Hill (2017)



Phyllis Nicklin (1968) © University of Birmingham

THE BIRMINGHAM PHOTOGRAPHIC GRID PROJECT 2017

King Edward VI Grammar School, Edgbaston Park Road, Edgbaston (EB60)



© Helen Lewis (2017)



Phyllis Nicklin (1968) © University of Birmingham

THE BIRMINGHAM PHOTOGRAPHIC GRID PROJECT 2017

King Edward VI Grammar School, Edgbaston Park Road - 2nd image, Edgbaston (EB61)



© Simon Felton (2017)



Phyllis Nicklin (1968) © University of Birmingham

THE BIRMINGHAM PHOTOGRAPHIC GRID PROJECT 2017

Lee Bank (EB62)



© Peter Lovatt (2017)



Phyllis Nicklin (1969) © University of Birmingham

THE BIRMINGHAM PHOTOGRAPHIC GRID PROJECT 2017

Lee Crescent, Edgbaston (EB63)



© John Hill (2017)



Phyllis Nicklin (1953) © University of Birmingham

THE BIRMINGHAM PHOTOGRAPHIC GRID PROJECT 2017

Lenches Trust Almshouses, Five Ways, Edgbaston (EB64)



© Pete Davies (2017)



Phyllis Nicklin (1967) © University of Birmingham

THE BIRMINGHAM PHOTOGRAPHIC GRID PROJECT 2017

Masshouse, Pritchatts Road, Edgbaston (EB66)



© John Hill (2017)



Phyllis Nicklin (1968) © University of Birmingham

THE BIRMINGHAM PHOTOGRAPHIC GRID PROJECT 2017

Metchley Roman Fort, Edgbaston (EB79)



© Ron Carter (2017)



Phyllis Nicklin (1969) © University of Birmingham

THE BIRMINGHAM PHOTOGRAPHIC GRID PROJECT 2017

Numbers 1-5, Hawthorne Road, Edgbaston (EB81)



© Simon Felton (2017)



Phyllis Nicklin (1967) © University of Birmingham

THE BIRMINGHAM PHOTOGRAPHIC GRID PROJECT 2017
Numbers 97-107, Hagley Road, Edgbaston (EB82)



© Albert Blakeway (2017)



Phyllis Nicklin (1968) © University of Birmingham

THE BIRMINGHAM PHOTOGRAPHIC GRID PROJECT 2017
Old Edgbaston Cottage, Ampton Road, Edgbaston (EB83)



© Brian Burnett (2017)



Phyllis Nicklin (1954) © University of Birmingham

THE BIRMINGHAM PHOTOGRAPHIC GRID PROJECT 2017
Queen Elizabeth Hospital from Pritchatts Road (Vincent Drive corner), Edgbaston (EB84)




© Jay Mason-Burns (2017)



Phyllis Nicklin (1960) © University of Birmingham

THE BIRMINGHAM PHOTOGRAPHIC GRID PROJECT 2017
Queen Elizabeth Hospital seen from Harborne Lane (EB85)



© Peter Lovatt (2017)



Phyllis Nicklin (1960) © University of Birmingham

THE BIRMINGHAM PHOTOGRAPHIC GRID PROJECT 2017

Queen Elizabeth Hospital to the right and part of new Maternity Hospital, Edgbaston (EB86)



© Brian Burnett (2017)



Phyllis Nicklin (1968) © University of Birmingham

THE BIRMINGHAM PHOTOGRAPHIC GRID PROJECT 2017

RAC headquarters, Hagley Road, Edgbaston (EB87)



© Peter Lovatt (2017)



Phyllis Nicklin (1968) © University of Birmingham

THE BIRMINGHAM PHOTOGRAPHIC GRID PROJECT 2017

The University of Birmingham, Edgbaston (EB90)



© Kay Embilen-Perry (2017)



Phyllis Nicklin (1954) © University of Birmingham

THE BIRMINGHAM PHOTOGRAPHIC GRID PROJECT 2017

The University of Birmingham, Edgbaston (EB91)



© Pete Davies (2017)



Phyllis Nicklin (1968) © University of Birmingham

THE BIRMINGHAM PHOTOGRAPHIC GRID PROJECT 2017
University of Birmingham 'Library Skeleton', Edgbaston (EB94)



© Geoff Dowling (2017)



Phyllis Nicklin (1957) © University of Birmingham

THE BIRMINGHAM PHOTOGRAPHIC GRID PROJECT 2017
University of Birmingham clock tower and main buildings, Edgbaston (EB95)



© Prue Evans (2017)



Phyllis Nicklin (1967) © University of Birmingham

THE BIRMINGHAM PHOTOGRAPHIC GRID PROJECT 2017
University of Birmingham, Edgbaston Pool, Edgbaston (EB96)



© Jerry Tew (2017)




Phyllis Nicklin (1969) © University of Birmingham

THE BIRMINGHAM PHOTOGRAPHIC GRID PROJECT 2017
University of Birmingham, Halls of Residence, Edgbaston (EB97)



© Kay Emblen-Perry (2017)



Phyllis Nicklin (1968) © University of Birmingham

THE BIRMINGHAM PHOTOGRAPHIC GRID PROJECT 2017
University of Birmingham, High Hall, Hall of Residence, Edgbaston (EB98)



© Kay Emblen-Perry (2017)



Phyllis Nicklin (1965) © University of Birmingham

THE BIRMINGHAM PHOTOGRAPHIC GRID PROJECT 2017
New library block foundation stone laying, University of Birmingham, Edgbaston (EB99)



© Kay Emblen-Perry (2017)



Phyllis Nicklin (1957) © University of Birmingham

THE BIRMINGHAM PHOTOGRAPHIC GRID PROJECT 2017
New library block foundation stone laying, University of Birmingham, Edgbaston (EB100)



© Kay Emblen-Perry (2017)



Phyllis Nicklin (1957) © University of Birmingham

THE BIRMINGHAM PHOTOGRAPHIC GRID PROJECT 2017
University of Birmingham, new library block foundation stone laying, Edgbaston (EB105)



© Geoff Dowling (2017)



Phyllis Nicklin (1957) © University of Birmingham

THE BIRMINGHAM PHOTOGRAPHIC GRID PROJECT 2017

New library block foundation stone laying, University of Birmingham, Edgbaston (EB109)



© Kay Emblen-Perry (2017)



Phyllis Nicklin (1957) © University of Birmingham

THE BIRMINGHAM PHOTOGRAPHIC GRID PROJECT 2017

View from Lee Crescent, Edgbaston (EB110)



© John Hill (2017)



Phyllis Nicklin (1969) © University of Birmingham

THE BIRMINGHAM PHOTOGRAPHIC GRID PROJECT 2017

Warwickshire County Cricket Ground, Edgbaston Road, Edgbaston (EB113)



© Prue Evans (2017)



Phyllis Nicklin (1968) © University of Birmingham

THE BIRMINGHAM PHOTOGRAPHIC GRID PROJECT 2017

Warwickshire County Cricket Ground, Edgbaston Road, Edgbaston (EB114)



© Pete Davies (2017)



Phyllis Nicklin (1968) © University of Birmingham

THE BIRMINGHAM PHOTOGRAPHIC GRID PROJECT 2017
White Swan pub, Harborne Road, Edgbaston (EB115)



© Graham Evans (2017)



Phyllis Nicklin (1967) © University of Birmingham

THE BIRMINGHAM PHOTOGRAPHIC GRID PROJECT 2017
Whitelodge, Crossing Sweeper's Seat, Edgbaston (EB116)



© Albert Blakeway (2017)



Phyllis Nicklin (1968) © University of Birmingham

THE BIRMINGHAM PHOTOGRAPHIC GRID PROJECT 2017
Whitelodge, Crossing Sweeper's Seat, Edgbaston (EB117)



© John Hill (2017)



Phyllis Nicklin (1968) © University of Birmingham

THE BIRMINGHAM PHOTOGRAPHIC GRID PROJECT 2017
Worcester Canal from Pritchatts Road Bridge, Edgbaston (EB118)



© Prue Evans (2017)



Phyllis Nicklin (1960) © University of Birmingham

THE BIRMINGHAM PHOTOGRAPHIC GRID PROJECT 2017 21, Calthorpe Road, Edgbaston (EB2)



© Nic Patchett (2017)



Phyllis Nicklin (1968) © University of Birmingham

THE BIRMINGHAM PHOTOGRAPHIC GRID PROJECT 2017 27/28, Calthorpe Road, Edgbaston (EB3)



© Nic Patchett (2017)



Phyllis Nicklin (1968) © University of Birmingham

THE BIRMINGHAM PHOTOGRAPHIC GRID PROJECT 2017 83 Harborne Road, Giles House, Edgbaston (EB10)



© Nic Patchett (2017)



Phyllis Nicklin (1968) © University of Birmingham

THE BIRMINGHAM PHOTOGRAPHIC GRID PROJECT 2017 Auchinleck House, Broad Street (EB12)



© David Roberts (2017)



Phyllis Nicklin (1967) © University of Birmingham

THE BIRMINGHAM PHOTOGRAPHIC GRID PROJECT 2017 Shell-Mex House, Calthorpe Road, Edgbaston (EB18)



© David Roberts (2017)



Phyllis Nicklin (1968) © University of Birmingham

THE BIRMINGHAM PHOTOGRAPHIC GRID PROJECT 2017 Cannon Hill Park, Edgbaston (EB27)



© Brian Burnett (2017)



Phyllis Nicklin (1968) © University of Birmingham

THE BIRMINGHAM PHOTOGRAPHIC GRID PROJECT 2017 Richmond Hill Road Flats, Edgbaston (EB40)



© Peter Allen (2017)



Phyllis Nicklin (1967) © University of Birmingham

THE BIRMINGHAM PHOTOGRAPHIC GRID PROJECT 2017 Ladywood Road, Five Ways, Edgbaston (EB51)



© Albert Blakeway (2017)



Phyllis Nicklin (1967) © University of Birmingham

THE BIRMINGHAM PHOTOGRAPHIC GRID PROJECT 2017 Ladywood Road, Five Ways, Edgbaston (EB52)



© Albert Blakeway (2017)



Phyllis Nicklin (1967) © University of Birmingham

THE BIRMINGHAM PHOTOGRAPHIC GRID PROJECT 2017 Five Ways, Edgbaston (EB55)



© Peter Allen (2017)



Phyllis Nicklin (1960) © University of Birmingham

THE BIRMINGHAM PHOTOGRAPHIC GRID PROJECT 2017 Main buildings, University of Birmingham, Edgbaston (EB65)



© Peter Davies (2017)



Phyllis Nicklin (1967) © University of Birmingham

THE BIRMINGHAM PHOTOGRAPHIC GRID PROJECT 2017 Shell-Mex House, Calthorpe Road, Edgbaston (EB89)



© Albert Blakeway (2017)




Phyllis Nicklin (1968) © University of Birmingham



HANDSWORTH

THE BIRMINGHAM PHOTOGRAPHIC GRID PROJECT 2017

Denbro Works, Soho Hill, Handsworth (HW1)



© Tom Samad (2017)



Phyllis Nicklin (1968) © University of Birmingham

THE BIRMINGHAM PHOTOGRAPHIC GRID PROJECT 2017

Children outside Corner Shop, Thornhill Road / Holly Road Corner, Handsworth (HW2)



© Peter Allen (2017)



Phyllis Nicklin (1968) © University of Birmingham

THE BIRMINGHAM PHOTOGRAPHIC GRID PROJECT 2017

Playing Cards in Handsworth Park, Handsworth (HW3)



© Philip Jackson (2017)



Phyllis Nicklin (1968) © University of Birmingham

THE BIRMINGHAM PHOTOGRAPHIC GRID PROJECT 2017

Thornhill Road / Holly Road Corner, Handsworth (HW4)



© George Daley (2017)



Phyllis Nicklin (1968) © University of Birmingham

THE BIRMINGHAM PHOTOGRAPHIC GRID PROJECT 2017
Thornhill Road / Holly Road Corner, Handsworth (HW5)



© George Daley (2017)



Phyllis Nicklin (1968) © University of Birmingham

THE BIRMINGHAM PHOTOGRAPHIC GRID PROJECT 2017
Handsworth College of Art, Handsworth (HW6)



© Narinder Chahal (2017)



Phyllis Nicklin (1968) © University of Birmingham

THE BIRMINGHAM PHOTOGRAPHIC GRID PROJECT 2017
College of Art, Handsworth (HW7)



© Peter Allen (2017)



Phyllis Nicklin (1968) © University of Birmingham

THE BIRMINGHAM PHOTOGRAPHIC GRID PROJECT 2017
Factory Road (Hockley Brook Valley), Handsworth (HW8)



© Tom Samad (2017)



Phyllis Nicklin (1968) © University of Birmingham

THE BIRMINGHAM PHOTOGRAPHIC GRID PROJECT 2017
Handsworth Fire Station and Technical College (HW9)



© Tom Samad (2017)



Phyllis Nicklin (1968) © University of Birmingham

THE BIRMINGHAM PHOTOGRAPHIC GRID PROJECT 2017
Handsworth Grammar School (HW10)



© Tom Samad (2017)



Phyllis Nicklin (1968) © University of Birmingham

THE BIRMINGHAM PHOTOGRAPHIC GRID PROJECT 2017
Heathfield Park Drive, Handsworth (HW11)



© Peter Allen (2017)



Phyllis Nicklin (1968) © University of Birmingham

THE BIRMINGHAM PHOTOGRAPHIC GRID PROJECT 2017
House on Holly Road / York Road Corner, Handsworth (HW13)



© Peter Allen (2017)



Phyllis Nicklin (1968) © University of Birmingham

THE BIRMINGHAM PHOTOGRAPHIC GRID PROJECT 2017
Hunters Road, Handsworth (HW14)



© Tom Samad (2017)



Phyllis Nicklin (1968) © University of Birmingham

THE BIRMINGHAM PHOTOGRAPHIC GRID PROJECT 2017
Large Villa Residences, Church Lane, Handsworth (HW17)



© George Daley (2017)



Phyllis Nicklin (1968) © University of Birmingham

THE BIRMINGHAM PHOTOGRAPHIC GRID PROJECT 2017
Library / College of Art, Handsworth (HW18)



© Philip Jackson (2017)



Phyllis Nicklin (1968) © University of Birmingham

THE BIRMINGHAM PHOTOGRAPHIC GRID PROJECT 2017
Handsworth Market, Soho Road (HW19)



© Peter Allen (2017)



Phyllis Nicklin (1968) © University of Birmingham

THE BIRMINGHAM PHOTOGRAPHIC GRID PROJECT 2017
Handsworth Market, Soho Road, Handsworth (HW20)



© Narinder Chahal (2017)



Phyllis Nicklin (1968) © University of Birmingham

THE BIRMINGHAM PHOTOGRAPHIC GRID PROJECT 2017
Handsworth Park, Handsworth (HW22)



© George Daley (2017)



Phyllis Nicklin (1968) © University of Birmingham

THE BIRMINGHAM PHOTOGRAPHIC GRID PROJECT 2017
Handsworth Park Pool (HW23)



© Philip Jackson (2017)



Phyllis Nicklin (1968) © University of Birmingham

THE BIRMINGHAM PHOTOGRAPHIC GRID PROJECT 2017
Handsworth Park, Handsworth (HW24)



© George Daley (2017)



Phyllis Nicklin (1968) © University of Birmingham

THE BIRMINGHAM PHOTOGRAPHIC GRID PROJECT 2017

Handsworth Public Baths, Grove Lane (HW25)



© Peter Allen (2017)



Phyllis Nicklin (1968) © University of Birmingham

THE BIRMINGHAM PHOTOGRAPHIC GRID PROJECT 2017

Handsworth School Clinic, Soho Hill (HW26)



© Peter Allen (2017)



Phyllis Nicklin (1968) © University of Birmingham

THE BIRMINGHAM PHOTOGRAPHIC GRID PROJECT 2017

Slack Lane, Handsworth (HW27)



© Philip Jackson (2017)



Phyllis Nicklin (1968) © University of Birmingham

THE BIRMINGHAM PHOTOGRAPHIC GRID PROJECT 2017

Slack Lane, Handsworth (HW28)



© Philip Jackson (2017)



Phyllis Nicklin (undated) © University of Birmingham

THE BIRMINGHAM PHOTOGRAPHIC GRID PROJECT 2017
Slack Lane / College Road, Handsworth (HW29)




© Philip Jackson (2017)



Phyllis Nicklin (1968) © University of Birmingham

THE BIRMINGHAM PHOTOGRAPHIC GRID PROJECT 2017
Soho Hill, Handsworth (HW30)



© Narinder Chahal (2017)



Phyllis Nicklin (1968) © University of Birmingham

THE BIRMINGHAM PHOTOGRAPHIC GRID PROJECT 2017
Soho Hill, Handsworth (HW31)



© Narinder Chahal (2017)



Phyllis Nicklin (1968) © University of Birmingham

THE BIRMINGHAM PHOTOGRAPHIC GRID PROJECT 2017
Soho Road / Thornhill Road Corner, Handsworth (HW32)



© George Daley (2017)



Phyllis Nicklin (1968) © University of Birmingham

THE BIRMINGHAM PHOTOGRAPHIC GRID PROJECT 2017
Soho Road, Boulton Road Corner, Handsworth (HW33)



© Brian Burnett (2017)



Phyllis Nicklin (1968) © University of Birmingham

THE BIRMINGHAM PHOTOGRAPHIC GRID PROJECT 2017
Soho Road, Boulton Road Corner, Handsworth (HW34)



© Brian Burnett (2017)



Phyllis Nicklin (1968) © University of Birmingham

THE BIRMINGHAM PHOTOGRAPHIC GRID PROJECT 2017
Soho Road, Grove Lane Corner, Handsworth (HW35)



© Narinder Chahal (2017)



Phyllis Nicklin (1968) © University of Birmingham

THE BIRMINGHAM PHOTOGRAPHIC GRID PROJECT 2017
Soho Road, opposite the College of Art, Handsworth (HW36)



© Philip Jackson (2017)



Phyllis Nicklin (1968) © University of Birmingham

THE BIRMINGHAM PHOTOGRAPHIC GRID PROJECT 2017
St. Mary's Church, Handsworth (HW37)



© George Daley (2017)



Phyllis Nicklin (1968) © University of Birmingham

THE BIRMINGHAM PHOTOGRAPHIC GRID PROJECT 2017
Technical College, Handsworth (HW38)



© Philip Jackson (2017)



Phyllis Nicklin (1968) © University of Birmingham

THE BIRMINGHAM PHOTOGRAPHIC GRID PROJECT 2017
Tunnel-back Houses, Handsworth (HW39)



© Peter Allen (2017)



Phyllis Nicklin (1968) © University of Birmingham

THE BIRMINGHAM PHOTOGRAPHIC GRID PROJECT 2017
Villa Road, Handsworth (HW40)



© Peter Allen (2017)



Phyllis Nicklin (1968) © University of Birmingham

THE BIRMINGHAM PHOTOGRAPHIC GRID PROJECT 2017

Old House on Slack Lane, Handsworth (HW41)



© Peter Allen (2017)



Phyllis Nicklin (1968) © University of Birmingham

THE BIRMINGHAM PHOTOGRAPHIC GRID PROJECT 2017

Soho Road near Boulton Road, Handsworth (HW43)



© Philip Jackson (2017)



Phyllis Nicklin (1968) © University of Birmingham

THE BIRMINGHAM PHOTOGRAPHIC GRID PROJECT 2017

Soho Road / Grove Lane, Handsworth (HW45)



© Peter Allen (2017)



Phyllis Nicklin (1968) © University of Birmingham



© Narinder Chahal (2017)



Phyllis Nicklin (1963) © University of Birmingham



© Narinder Chahal (2017)



Phyllis Nicklin (1968) © University of Birmingham




© Philip Jackson (2017)



Phyllis Nicklin (1968) © University of Birmingham

THE BIRMINGHAM PHOTOGRAPHIC GRID PROJECT 2017 Old milestone, Soho Hill, Handsworth (HW42)



© Peter Allen (2017)



Phyllis Nicklin (1968) © University of Birmingham

THE BIRMINGHAM PHOTOGRAPHIC GRID PROJECT 2017 Soho Road, Handsworth (HW44)



© Philip Jackson (2017)




Phyllis Nicklin (1968) © University of Birmingham



HARBORNE

THE BIRMINGHAM PHOTOGRAPHIC GRID PROJECT 2017

Church nucleus, Harborne (HB3)



© Lyndon Townsend (2017)



Phyllis Nicklin (1961) © University of Birmingham

THE BIRMINGHAM PHOTOGRAPHIC GRID PROJECT 2017

Bournbrook Bridge (Harborne Park Road), Harborne (HB4)



© Peter Allen (2017)



Phyllis Nicklin (1961) © University of Birmingham

THE BIRMINGHAM PHOTOGRAPHIC GRID PROJECT 2017

Corner of Vivian Road, Harborne (HB5)



© Wendy Edwards (2017)



Phyllis Nicklin (1961) © University of Birmingham

THE BIRMINGHAM PHOTOGRAPHIC GRID PROJECT 2017

St Peter's Church and Bell Inn, Harborne (HB6)



© Lyndon Townsend (2017)



Phyllis Nicklin (1953) © University of Birmingham

THE BIRMINGHAM PHOTOGRAPHIC GRID PROJECT 2017

19th Century Housing (c.1880's) in Gordon Road. Part of the Chad Valley Works, Harborne (HB7)



© Chris Burrows (2017)



Phyllis Nicklin (1960) © University of Birmingham

THE BIRMINGHAM PHOTOGRAPHIC GRID PROJECT 2017

34 Greenfield Road, Harborne (HB8)



© Albert Blakeway (2017)



Phyllis Nicklin (undated) © University of Birmingham

THE BIRMINGHAM PHOTOGRAPHIC GRID PROJECT 2017

349 - 353 High Street, Harborne (HB9)



© Chris Burrows (2017)



Phyllis Nicklin (1961) © University of Birmingham

THE BIRMINGHAM PHOTOGRAPHIC GRID PROJECT 2017

Bishop of Birmingham's House, Harborne (HB10)



© Lyndon Townsend (2017)



Phyllis Nicklin (1967) © University of Birmingham

THE BIRMINGHAM PHOTOGRAPHIC GRID PROJECT 2017
 Bishops Croft, Harborne (Harborne House, Old Church Road) (HB11)



© Lyndon Townsend (2017)



Phyllis Nicklin (19561) © University of Birmingham

THE BIRMINGHAM PHOTOGRAPHIC GRID PROJECT 2017
 Camomile Green, Harborne (HB13)



© Kay Emblen-Perry (2017)



Phyllis Nicklin (1961) © University of Birmingham

THE BIRMINGHAM PHOTOGRAPHIC GRID PROJECT 2017
 Camomile Green Old Cottage, Harborne (HB14)



© Kay Emblen-Perry (2017)



Phyllis Nicklin (1961) © University of Birmingham

THE BIRMINGHAM PHOTOGRAPHIC GRID PROJECT 2017
 Chad Valley Works, Rose Road, Harborne (HB15)




© Kay Emblen-Perry (2017)



Phyllis Nicklin (1960) © University of Birmingham

THE BIRMINGHAM PHOTOGRAPHIC GRID PROJECT 2017
 Harborne Church 'Nucleus' From near Gravel Bank, Harborne (HB16)



© Lyndon Townsend (2017)



Phyllis Nicklin (1961) © University of Birmingham

THE BIRMINGHAM PHOTOGRAPHIC GRID PROJECT 2017
 Harborne Field House, 110 Harborne Park Road, Harborne (HB17)



© Lyndon Townsend (2017)



Phyllis Nicklin (1961) © University of Birmingham

THE BIRMINGHAM PHOTOGRAPHIC GRID PROJECT 2017
 Harborne Field House, 110 Harborne Park Road, Harborne (HB18)



© Lyndon Townsend (2017)



Phyllis Nicklin (1961) © University of Birmingham

THE BIRMINGHAM PHOTOGRAPHIC GRID PROJECT 2017
 Golden Cross Public House, Harborne (HB19)



© Wendy Edwards (2017)



Phyllis Nicklin (1961) © University of Birmingham

THE BIRMINGHAM PHOTOGRAPHIC GRID PROJECT 2017
Harborne Golf Course (HB20)



© Lyndon Townsend (2017)



Phyllis Nicklin (1960) © University of Birmingham

THE BIRMINGHAM PHOTOGRAPHIC GRID PROJECT 2017
Grays Road (Fish Lane), Harborne (HB21)



© Kay Emblen-Perry (2017)



Phyllis Nicklin (1961) © University of Birmingham

THE BIRMINGHAM PHOTOGRAPHIC GRID PROJECT 2017
Grays Road, Houses adjoining site of Fish Inn, Harborne (HB22)



© Kay Emblen-Perry (2017)



Phyllis Nicklin (1961) © University of Birmingham

THE BIRMINGHAM PHOTOGRAPHIC GRID PROJECT 2017
Greenfield Road, Harborne (HB23)



© Albert Blakeway (2017)



Phyllis Nicklin (1961) © University of Birmingham

THE BIRMINGHAM PHOTOGRAPHIC GRID PROJECT 2017
Greenfield Road, Harborne (HB24)



© Albert Blakeway (2017)



Phyllis Nicklin (1961) © University of Birmingham

THE BIRMINGHAM PHOTOGRAPHIC GRID PROJECT 2017
Greenfield Terrace, Harborne (HB25)



© Albert Blakeway (2017)



Phyllis Nicklin (1961) © University of Birmingham

THE BIRMINGHAM PHOTOGRAPHIC GRID PROJECT 2017
Harborne High Street (HB26)



© Kay Emblen-Perry (2017)



Phyllis Nicklin (1961) © University of Birmingham

THE BIRMINGHAM PHOTOGRAPHIC GRID PROJECT 2017
Harborne High Street (HB27)



© Kay Emblen-Perry (2017)



Phyllis Nicklin (1960) © University of Birmingham

THE BIRMINGHAM PHOTOGRAPHIC GRID PROJECT 2017
Harborne High Street (HB28)



© Kay Emblen-Perry (2017)



Phyllis Nicklin (1961) © University of Birmingham

THE BIRMINGHAM PHOTOGRAPHIC GRID PROJECT 2017
Harborne High Street (HB29)



© Kay Emblen-Perry (2017)



Phyllis Nicklin (1961) © University of Birmingham

THE BIRMINGHAM PHOTOGRAPHIC GRID PROJECT 2017
Harborne High Street (HB30)



© Kay Emblen-Perry (2017)



Phyllis Nicklin (1961) © University of Birmingham

THE BIRMINGHAM PHOTOGRAPHIC GRID PROJECT 2017
High Street, Harborne (HB31)



© Chris Burrows (2017)



Phyllis Nicklin (1960) © University of Birmingham



© John Hill (2017)



Phyllis Nicklin (1960) © University of Birmingham



© Albert Blakeway (2017)



Phyllis Nicklin (1961) © University of Birmingham



© Albert Blakeway (2017)



Phyllis Nicklin (1961) © University of Birmingham



© Albert Blakeway (2017)



Phyllis Nicklin (1961) © University of Birmingham



© Lyndon Townsend (2017)



Phyllis Nicklin (1960) © University of Birmingham



© Lyndon Townsend (2017)



Phyllis Nicklin (1960) © University of Birmingham



© Lyndon Townsend (2017)



Phyllis Nicklin (1960) © University of Birmingham



© Lyndon Townsend (2017)



Phyllis Nicklin (1962) © University of Birmingham

THE BIRMINGHAM PHOTOGRAPHIC GRID PROJECT 2017
 Lordswood Road, Harborne (HB40)



© Kay Emblen-Perry (2017)



Phyllis Nicklin (1960) © University of Birmingham

THE BIRMINGHAM PHOTOGRAPHIC GRID PROJECT 2017
 Lordswood Road, Harborne (HB41)



© Lyndon Townsend (2017)



Phyllis Nicklin (1960) © University of Birmingham

THE BIRMINGHAM PHOTOGRAPHIC GRID PROJECT 2017
 Margaret Road, Harborne (HB42)



© Albert Blakeway (2017)



Phyllis Nicklin (1961) © University of Birmingham

THE BIRMINGHAM PHOTOGRAPHIC GRID PROJECT 2017
 Metchley Abbey, Harborne (HB43)



© Peter Allen (2017)



Phyllis Nicklin (undated) © University of Birmingham

THE BIRMINGHAM PHOTOGRAPHIC GRID PROJECT 2017
Metchley Grange Estate Flats, Harborne (HB44)



© Lyndon Townsend (2017)



Phyllis Nicklin (undated) © University of Birmingham

THE BIRMINGHAM PHOTOGRAPHIC GRID PROJECT 2017
Metchley Grange Municipal Estate, Harborne (HB45)



© Lyndon Townsend (2017)



Phyllis Nicklin (1967) © University of Birmingham

THE BIRMINGHAM PHOTOGRAPHIC GRID PROJECT 2017
Metchley Grange Municipal Estate, Harborne (HB46)



© Hanny Foxhall (2017)



Phyllis Nicklin (1967) © University of Birmingham

THE BIRMINGHAM PHOTOGRAPHIC GRID PROJECT 2017
Metchley Lane, Harborne (HB47)



© Geoff Dowling (2017)



Phyllis Nicklin (1966) © University of Birmingham

THE BIRMINGHAM PHOTOGRAPHIC GRID PROJECT 2017

Metchley Lane, Harborne (HB50)



© Peter Allen (2017)



Phyllis Nicklin (1966) © University of Birmingham

THE BIRMINGHAM PHOTOGRAPHIC GRID PROJECT 2017

Metchley Lane, Harborne (HB51)



© Kay Emblen-Perry (2017)



Phyllis Nicklin (1966) © University of Birmingham

THE BIRMINGHAM PHOTOGRAPHIC GRID PROJECT 2017

Metchley Lane, Harborne (HB52)



© Kay Emblen-Perry (2017)



Phyllis Nicklin (1962) © University of Birmingham

THE BIRMINGHAM PHOTOGRAPHIC GRID PROJECT 2017

Metchley Lane, Harborne (HB53)



© Lyndon Townsend (2017)



Phyllis Nicklin (1961) © University of Birmingham



© Lyndon Townsend (2017)



Phyllis Nicklin (1966) © University of Birmingham



© Lyndon Townsend (2017)



Phyllis Nicklin (1961) © University of Birmingham



© Peter Allen (2017)



Phyllis Nicklin (1961) © University of Birmingham



© Peter Allen (2017)



Phyllis Nicklin (1961) © University of Birmingham

THE BIRMINGHAM PHOTOGRAPHIC GRID PROJECT 2017
Metchley Lane Prefabs, Harborne (HB59)



© Lyndon Townsend (2017)



Phyllis Nicklin (1966) © University of Birmingham

THE BIRMINGHAM PHOTOGRAPHIC GRID PROJECT 2017
Metchley Lane, Old Cottages by Garage, Harborne (HB60)



© Lyndon Townsend (2017)



Phyllis Nicklin (1961) © University of Birmingham

THE BIRMINGHAM PHOTOGRAPHIC GRID PROJECT 2017
New Housing Estate, Harborne (HB61)



© Lyndon Townsend (2017)



Phyllis Nicklin (1961) © University of Birmingham

THE BIRMINGHAM PHOTOGRAPHIC GRID PROJECT 2017
No 348 High Street, Harborne (HB62)



© Kay Emblen-Perry (2017)



Phyllis Nicklin (1961) © University of Birmingham

THE BIRMINGHAM PHOTOGRAPHIC GRID PROJECT 2017
North Road and Grange Road, Harborne (HB63)



© Lyndon Townsend (2017)



Phyllis Nicklin (1961) © University of Birmingham

THE BIRMINGHAM PHOTOGRAPHIC GRID PROJECT 2017
Old Cottages, Harborne (HB64)



© Albert Blakeway (2017)



Phyllis Nicklin (1960) © University of Birmingham

THE BIRMINGHAM PHOTOGRAPHIC GRID PROJECT 2017
Park Hill Road at corner of Gordon Road, Harborne (HB65)



© Kay Emblen-Perry (2017)



Phyllis Nicklin (1960) © University of Birmingham

THE BIRMINGHAM PHOTOGRAPHIC GRID PROJECT 2017
Quinton Road, Harborne (HB67)



© Lyndon Townsend (2017)



Phyllis Nicklin (1962) © University of Birmingham

THE BIRMINGHAM PHOTOGRAPHIC GRID PROJECT 2017
Harborne Road, Edgbaston (HB68)



© Albert Blakeway (2017)



Phyllis Nicklin (1954) © University of Birmingham

THE BIRMINGHAM PHOTOGRAPHIC GRID PROJECT 2017
Harborne Road, Edgbaston - 2nd image (HB69)



© Albert Blakeway (2017)



Phyllis Nicklin (1954) © University of Birmingham

THE BIRMINGHAM PHOTOGRAPHIC GRID PROJECT 2017
St Peter's Road, Harborne (HB70)



© Lyndon Townsend (2017)



Phyllis Nicklin (1967) © University of Birmingham

THE BIRMINGHAM PHOTOGRAPHIC GRID PROJECT 2017
St Peter's School, Harborne (HB71)



© Lyndon Townsend (2017)



Phyllis Nicklin (1961) © University of Birmingham

THE BIRMINGHAM PHOTOGRAPHIC GRID PROJECT 2017
St Peter's Road, Harborne (HB72)



© Lyndon Townsend (2017)



Phyllis Nicklin (1967) © University of Birmingham

THE BIRMINGHAM PHOTOGRAPHIC GRID PROJECT 2017
St Peter's School, Harborne (HB73)



© Lyndon Townsend (2017)



Phyllis Nicklin (1961) © University of Birmingham

THE BIRMINGHAM PHOTOGRAPHIC GRID PROJECT 2017
St Peter's Road, Harborne (HB74)



© Lyndon Townsend (2017)



Phyllis Nicklin (1961) © University of Birmingham

THE BIRMINGHAM PHOTOGRAPHIC GRID PROJECT 2017
Harborne Tenants Association, Moor Pool, Harborne (HB75)



© Tony Bucknall (2017)



Phyllis Nicklin (1961) © University of Birmingham

THE BIRMINGHAM PHOTOGRAPHIC GRID PROJECT 2017

Vicarage Road, Harborne (HB76)



© Lyndon Townsend (2017)



Phyllis Nicklin (1961) © University of Birmingham

THE BIRMINGHAM PHOTOGRAPHIC GRID PROJECT 2017

Wee Kin Works, Harborne (HB77)



© Kay Emblen-Perry (2017)



Phyllis Nicklin (1960) © University of Birmingham

THE BIRMINGHAM PHOTOGRAPHIC GRID PROJECT 2017

Albert Road, Harborne (HB78)




© Albert Blakeway (2017)



Phyllis Nicklin (1961) © University of Birmingham

THE BIRMINGHAM PHOTOGRAPHIC GRID PROJECT 2017

Carless Avenue, Harborne (HB80)



© Tony Bucknall (2017)



Phyllis Nicklin (1960) © University of Birmingham

THE BIRMINGHAM PHOTOGRAPHIC GRID PROJECT 2017
Harborne Lane, Harborne (HB81)



© Kay Emblen-Perry (2017)



Phyllis Nicklin (1961) © University of Birmingham

THE BIRMINGHAM PHOTOGRAPHIC GRID PROJECT 2017
Harborne Road / Nursery Road, Harborne (HB82)



© Lyndon Townsend (2017)



Phyllis Nicklin (1960) © University of Birmingham

THE BIRMINGHAM PHOTOGRAPHIC GRID PROJECT 2017
Hillyfields Estate, Harborne (HB83)



© Lyndon Townsend (2017)



Phyllis Nicklin (1960) © University of Birmingham

THE BIRMINGHAM PHOTOGRAPHIC GRID PROJECT 2017
Lordswood Road, Harborne (HB84)



© Albert Blakeway (2017)



Phyllis Nicklin (1960) © University of Birmingham

THE BIRMINGHAM PHOTOGRAPHIC GRID PROJECT 2017
 Lordswood Road, Harborne (HB85)



© Peter Allen (2017)



Phyllis Nicklin (1960) © University of Birmingham

THE BIRMINGHAM PHOTOGRAPHIC GRID PROJECT 2017
 Lordswood Rd, Harborne (HB86)



© Phil Edwards (2017)



Phyllis Nicklin (1960) © University of Birmingham

THE BIRMINGHAM PHOTOGRAPHIC GRID PROJECT 2017
 Lordswood Road, Harborne (HB87)



© John Hill (2017)



Phyllis Nicklin (1960) © University of Birmingham

THE BIRMINGHAM PHOTOGRAPHIC GRID PROJECT 2017
 Metchley Grange Estate, Harborne (HB88)



© Catherine Peakman (2017)



Phyllis Nicklin (1960) © University of Birmingham

THE BIRMINGHAM PHOTOGRAPHIC GRID PROJECT 2017
Metchley Grange Estate, Harborne (HB89)



© Lyndon Townsend (2017)



Phyllis Nicklin (1967) © University of Birmingham

THE BIRMINGHAM PHOTOGRAPHIC GRID PROJECT 2017
Metchley Lane, Harborne (HB90)



© Catherine Peakman (2017)



Phyllis Nicklin (1966) © University of Birmingham

THE BIRMINGHAM PHOTOGRAPHIC GRID PROJECT 2017
No.17 Abbey Road, Harborne (HB92)



© Phil Edwards (2017)



Phyllis Nicklin (1961) © University of Birmingham

THE BIRMINGHAM PHOTOGRAPHIC GRID PROJECT 2017
3 and 5 Abbey Road, Harborne (HB93)



© Albert Blakeway (2017)



Phyllis Nicklin (1961) © University of Birmingham

THE BIRMINGHAM PHOTOGRAPHIC GRID PROJECT 2017

Old Church Avenue, Harborne (HB94)



© Lyndon Townsend (2017)



Phyllis Nicklin (1961) © University of Birmingham

THE BIRMINGHAM PHOTOGRAPHIC GRID PROJECT 2017

St Peter's Road, Harborne (HB95)



© Albert Blakeway (2017)



Phyllis Nicklin (1967) © University of Birmingham

THE BIRMINGHAM PHOTOGRAPHIC GRID PROJECT 2017

St Peter's Road, Harborne (HB96)



© Lyndon Townsend (2017)




Phyllis Nicklin (1961) © University of Birmingham

THE BIRMINGHAM PHOTOGRAPHIC GRID PROJECT 2017

St Peter's Road, Harborne (HB97)



© Albert Blakeway (2017)



Phyllis Nicklin (1961) © University of Birmingham

THE BIRMINGHAM PHOTOGRAPHIC GRID PROJECT 2017
St Peter's Road, Harborne (HB98)



© Albert Blakeway (2017)



Phyllis Nicklin (1961) © University of Birmingham

THE BIRMINGHAM PHOTOGRAPHIC GRID PROJECT 2017
Tenants Estate off Carless Avenue, Harborne (HB99)



© Tony Bucknall (2017)



Phyllis Nicklin (1960) © University of Birmingham

THE BIRMINGHAM PHOTOGRAPHIC GRID PROJECT 2017
Vivian Road, Harborne (HB101)



© Phil Edwards (2017)



Phyllis Nicklin (1961) © University of Birmingham

THE BIRMINGHAM PHOTOGRAPHIC GRID PROJECT 2017
Vivian Road, Harborne (HB102)



© Catherine Peakman (2017)



Phyllis Nicklin (1961) © University of Birmingham

THE BIRMINGHAM PHOTOGRAPHIC GRID PROJECT 2017
Vivian Road, Harborne (HB103)



© John Hill (2017)



Phyllis Nicklin (1961) © University of Birmingham

THE BIRMINGHAM PHOTOGRAPHIC GRID PROJECT 2017
Welsh House Farm, Harborne (HB104)



© Lyndon Townsend (2017)



Phyllis Nicklin (1961) © University of Birmingham

THE BIRMINGHAM PHOTOGRAPHIC GRID PROJECT 2017
The Grove, Harborne (HB107)



© Phil Edwards (2017)



Phyllis Nicklin (1962) © University of Birmingham

THE BIRMINGHAM PHOTOGRAPHIC GRID PROJECT 2017
The Grove, Harborne (HB108)



© Lyndon Townsend (2017)



Phyllis Nicklin (1962) © University of Birmingham

THE BIRMINGHAM PHOTOGRAPHIC GRID PROJECT 2017
Welsh House Farm in decay, Harborne (HB110)



© Chris Burrows (2017)



Phyllis Nicklin (1961) © University of Birmingham

THE BIRMINGHAM PHOTOGRAPHIC GRID PROJECT 2017
Welsh House Farm, Harborne (HB111)



© Lyndon Townsend (2017)



Phyllis Nicklin (1961) © University of Birmingham

THE BIRMINGHAM PHOTOGRAPHIC GRID PROJECT 2017
Welsh House Farm - 3rd image, Harborne (HB113)



© Lyndon Townsend (2017)



Phyllis Nicklin (1961) © University of Birmingham

THE BIRMINGHAM PHOTOGRAPHIC GRID PROJECT 2017
Moor Pool Avenue, Harborne (HB115)



© Malcolm Veitch (2017)



Phyllis Nicklin (1958) © University of Birmingham

THE BIRMINGHAM PHOTOGRAPHIC GRID PROJECT 2017 Back of Welsh House Farm, Harborn (HB1)



© Lyndon Townsend (2017)



Phyllis Nicklin (1961) © University of Birmingham

THE BIRMINGHAM PHOTOGRAPHIC GRID PROJECT 2017 Bourn Brook, Bottetourt Road bridge, Harborne (HB2)



© Peter Allen (2017)



Phyllis Nicklin (1962) © University of Birmingham

THE BIRMINGHAM PHOTOGRAPHIC GRID PROJECT 2017 Harborne Bishop's Croft (Harborne House) (HB12)



© Lyndon Townsend (2017)



Phyllis Nicklin (1962) © University of Birmingham

THE BIRMINGHAM PHOTOGRAPHIC GRID PROJECT 2017 **Metchley Lane, Harborne (HB48)**



© Peter Allen (2017)



Phyllis Nicklin (1966) © University of Birmingham

THE BIRMINGHAM PHOTOGRAPHIC GRID PROJECT 2017 **Metchley Lane, Harborn (HB55)**



© Lyndon Townsend (2017)



Phyllis Nicklin (1966) © University of Birmingham

THE BIRMINGHAM PHOTOGRAPHIC GRID PROJECT 2017 **Police Station, Harborne (HB66)**



© Kay Emblen Perry (2017)



Phyllis Nicklin (1961) © University of Birmingham

THE BIRMINGHAM PHOTOGRAPHIC GRID PROJECT 2017 Bourn Brook view from Reservoir Road, Harborne (HB79)



© Lyndon Townsend (2017)



Phyllis Nicklin (1962) © University of Birmingham

THE BIRMINGHAM PHOTOGRAPHIC GRID PROJECT 2017 No. 8 St Peter's Road, Harborn (HB91)



© Lyndon Townsend (2017)



Phyllis Nicklin (1967) © University of Birmingham

THE BIRMINGHAM PHOTOGRAPHIC GRID PROJECT 2017 The Grove, Harborne (HB100)



© Lyndon Townsend (2017)



Phyllis Nicklin (1962) © University of Birmingham



© Kay Embley Perry (2017)



Phyllis Nicklin (1966) © University of Birmingham



© Lyndon Townsend (2017)



Phyllis Nicklin (1962) © University of Birmingham



© Lyndon Townsend (2017)



Phyllis Nicklin (1961) © University of Birmingham



HOCKLEY | THE JEWELLERY QUARTER

THE BIRMINGHAM PHOTOGRAPHIC GRID PROJECT 2017
110-112, Vyse Street, Jewellery Quarter (HO1)



© Peter Lovatt (2017)



Phyllis Nicklin (1967) © University of Birmingham

THE BIRMINGHAM PHOTOGRAPHIC GRID PROJECT 2017
Augusta Street, Jewellery Quarter (HO2)



© Maggie Bucknall (2017)



Phyllis Nicklin (1967) © University of Birmingham

THE BIRMINGHAM PHOTOGRAPHIC GRID PROJECT 2017
Caroline Street, Jewellery Quarter (HO3)



© Malcolm Veitch (2017)



Phyllis Nicklin (1968) © University of Birmingham

THE BIRMINGHAM PHOTOGRAPHIC GRID PROJECT 2017
Ellen Street, Hockley (HO4)



© Dave Allen (2017)



Phyllis Nicklin (1968) © University of Birmingham

THE BIRMINGHAM PHOTOGRAPHIC GRID PROJECT 2017

Hockley flyover, Icknield Street/Hunters Road, Hockley (HO5)



© Helen Lewis (2017)



Phyllis Nicklin (1968) © University of Birmingham

THE BIRMINGHAM PHOTOGRAPHIC GRID PROJECT 2017

Hockley Flyover, Icknield Street/Hunters Road, Hockley (HO6)



© Peter Allen (2017)



Phyllis Nicklin (1968) © University of Birmingham

THE BIRMINGHAM PHOTOGRAPHIC GRID PROJECT 2017

Hockley flyover, Soho Road, Hockley (HO7)



© Helen Lewis (2017)



Phyllis Nicklin (1968) © University of Birmingham

THE BIRMINGHAM PHOTOGRAPHIC GRID PROJECT 2017

Hunters Road, Hockley (HO8)



© John Hill (2017)



Phyllis Nicklin (1968) © University of Birmingham

THE BIRMINGHAM PHOTOGRAPHIC GRID PROJECT 2017
 Sydney Griffith Ltd, Soho Hill, Hockley (HO9)



© Peter Allen (2017)



Phyllis Nicklin (1963) © University of Birmingham

THE BIRMINGHAM PHOTOGRAPHIC GRID PROJECT 2017
 Hockley Hill, Hockley (HO10)



© Brian Burnett (2017)



Phyllis Nicklin (1963) © University of Birmingham

THE BIRMINGHAM PHOTOGRAPHIC GRID PROJECT 2017
 Hyllon Street, Jewellery Quarter (HO11)



© Malcolm Veitch (2017)



Phyllis Nicklin (1967) © University of Birmingham

THE BIRMINGHAM PHOTOGRAPHIC GRID PROJECT 2017
 Hyllon Street, Jewellery Quarter (HO12)



© Maggie Bucknall (2017)



Phyllis Nicklin (1967) © University of Birmingham

THE BIRMINGHAM PHOTOGRAPHIC GRID PROJECT 2017

Wyse Street, Warstone Lane Clock, Jewellery Quarter (HO13)



© Maggie Bucknall (2017)



Phyllis Nicklin (1963) © University of Birmingham

THE BIRMINGHAM PHOTOGRAPHIC GRID PROJECT 2017

Northampton Street, Jewellery Quarter (HO14)




© Peter Lovatt (2017)



Phyllis Nicklin (1963) © University of Birmingham

THE BIRMINGHAM PHOTOGRAPHIC GRID PROJECT 2017

Number 8, Augusta St, Jewellery Quarter (HO15)



© Peter Davies (2017)



Phyllis Nicklin (1967) © University of Birmingham

THE BIRMINGHAM PHOTOGRAPHIC GRID PROJECT 2017

Old workshops, Mary Street, Jewellery Quarter (HO16)



© Maggie Bucknall (2017)



Phyllis Nicklin (1968) © University of Birmingham

THE BIRMINGHAM PHOTOGRAPHIC GRID PROJECT 2017
Old workshops, Mary Street, Jewellery Quarter (HO17)



© Brian Burnett (2017)



Phyllis Nicklin (1968) © University of Birmingham

THE BIRMINGHAM PHOTOGRAPHIC GRID PROJECT 2017
Spencer Street, Jewellery Quarter (HO19)



© Ron Carter (2017)



Phyllis Nicklin (1967) © University of Birmingham

THE BIRMINGHAM PHOTOGRAPHIC GRID PROJECT 2017
Typical workshops, Vyse Street, Jewellery Quarter, (HO20)



© Ron Carter (2017)



Phyllis Nicklin (1968) © University of Birmingham


THE BIRMINGHAM PHOTOGRAPHIC GRID PROJECT 2017
Vyse Street, Jewellery Quarter, (HO22)



© Ron Carter (2017)



Phyllis Nicklin (1967) © University of Birmingham



© Ron Carter (2017)



Phyllis Nicklin (1963) © University of Birmingham



© Ron Carter (2017)



Phyllis Nicklin (1963) © University of Birmingham



© Ron Carter (2017)



Phyllis Nicklin (1967) © University of Birmingham



KINGS NORTON

THE BIRMINGHAM PHOTOGRAPHIC GRID PROJECT 2017
 Bell's Farm (front view), Bell's Lane, King's Norton (KN1)



© Brian Burnett (2017)



Phyllis Nicklin (1967) © University of Birmingham

THE BIRMINGHAM PHOTOGRAPHIC GRID PROJECT 2017
 Bell's Farm - 2nd image, Bell's Lane, King's Norton (KN2)



© Brian Burnett (2017)



Phyllis Nicklin (1967) © University of Birmingham

THE BIRMINGHAM PHOTOGRAPHIC GRID PROJECT 2017
 Bell's Farm, Bell's Lane, King's Norton (KN3)



© John Hill (2017)



Phyllis Nicklin (1969) © University of Birmingham

THE BIRMINGHAM PHOTOGRAPHIC GRID PROJECT 2017
 Bell's Farm (rear view), Bell's Lane, King's Norton (KN4)



© Abigail Wills (2017)



Phyllis Nicklin (1969) © University of Birmingham

THE BIRMINGHAM PHOTOGRAPHIC GRID PROJECT 2017

Bell's Farm (side view), Bell's Lane, King's Norton (KN5)



© John Hill (2017)



Phyllis Nicklin (1969) © University of Birmingham

THE BIRMINGHAM PHOTOGRAPHIC GRID PROJECT 2017

Bell's Farm, Bell's Lane, King's Norton (KN6)



© Brian Burnett (2017)



Phyllis Nicklin (1967) © University of Birmingham

THE BIRMINGHAM PHOTOGRAPHIC GRID PROJECT 2017

Bell's Farm, Bell's Lane, King's Norton (KN7)



© Brian Burnett (2017)



Phyllis Nicklin (1967) © University of Birmingham

THE BIRMINGHAM PHOTOGRAPHIC GRID PROJECT 2017

The Green and shops, Kings Norton (KN12)



© Peter Reynolds (2017)



Phyllis Nicklin (undated) © University of Birmingham

THE BIRMINGHAM PHOTOGRAPHIC GRID PROJECT 2017
Lifford Hall, Lifford Lane, King's Norton (KN13)



© Ron Carter (2017)



Phyllis Nicklin (undated - 1969?) © University of Birmingham

THE BIRMINGHAM PHOTOGRAPHIC GRID PROJECT 2017
Oddingley Road, Kings Norton (KN14)



© Peter Reynolds (2017)



Phyllis Nicklin (1963) © University of Birmingham

THE BIRMINGHAM PHOTOGRAPHIC GRID PROJECT 2017
The Green, Kings Norton (KN16)



© Peter Reynolds (2017)



Phyllis Nicklin (undated) © University of Birmingham

THE BIRMINGHAM PHOTOGRAPHIC GRID PROJECT 2017
The Green, Kings Norton (KN17)



© Peter Reynolds (2017)



Phyllis Nicklin (undated) © University of Birmingham

THE BIRMINGHAM PHOTOGRAPHIC GRID PROJECT 2017

Wychall Lane, Corner of Popes Lane, Kings Norton (KN18)



© Peter Reynolds (2017)



Phyllis Nicklin (1963) © University of Birmingham

THE BIRMINGHAM PHOTOGRAPHIC GRID PROJECT 2017

Opening of The Mop, Kings Norton (KN20)



© Hanny Foxhall (2017)



Phyllis Nicklin (1963) © University of Birmingham

THE BIRMINGHAM PHOTOGRAPHIC GRID PROJECT 2017

Saracens Head, adjoining Parish Church, Kings Norton (KN21)



© Paul Bartlett (2017)



Phyllis Nicklin (1964) © University of Birmingham

THE BIRMINGHAM PHOTOGRAPHIC GRID PROJECT 2017

The Mop, Kings Norton (KN28)



© Hanny Foxhall (2017)



Phyllis Nicklin (1963) © University of Birmingham

THE BIRMINGHAM PHOTOGRAPHIC GRID PROJECT 2017

The Mop, Kings Norton (KN29)



© Hanny Foxhall (2017)



Phyllis Nicklin (1966) © University of Birmingham

THE BIRMINGHAM PHOTOGRAPHIC GRID PROJECT 2017

The Mop, Kings Norton (KN30)



© Hanny Foxhall (2017)



Phyllis Nicklin (1963) © University of Birmingham

THE BIRMINGHAM PHOTOGRAPHIC GRID PROJECT 2017

The Mop, Baby Show, Kings Norton (KN31)



© Hanny Foxhall (2017)



Phyllis Nicklin (1963) © University of Birmingham

THE BIRMINGHAM PHOTOGRAPHIC GRID PROJECT 2017

The Mop, Ox and Pig Roasting, Kings Norton (KN33)



© Hanny Foxhall (2017)



Phyllis Nicklin (1962) © University of Birmingham

THE BIRMINGHAM PHOTOGRAPHIC GRID PROJECT 2017

The Mop, The Green, Kings Norton (KN35)



© Hanny Foxhall (2017)



Phyllis Nicklin (1965) © University of Birmingham

THE BIRMINGHAM PHOTOGRAPHIC GRID PROJECT 2017

Lifford Hall, Lifford Lane, King's Norton (KN36)



© Philip Jackson (2017)



Phyllis Nicklin (1969) © University of Birmingham

THE BIRMINGHAM PHOTOGRAPHIC GRID PROJECT 2017

Lifford Hall, Lifford Lane, King's Norton (KN37)



© Ron Carter (2017)



Phyllis Nicklin (1969) © University of Birmingham

THE BIRMINGHAM PHOTOGRAPHIC GRID PROJECT 2017

Lifford Hall, Lifford Lane, King's Norton (KN38)



© Abigail Wills (2017)



Phyllis Nicklin (1969) © University of Birmingham



© Abigail Wills (2017)



Phyllis Nicklin (1969) © University of Birmingham



© Brian Burnett (2017)



Phyllis Nicklin (1969) © University of Birmingham



© Ron Carter (2017)



Phyllis Nicklin (1969) © University of Birmingham



© Abigail Wills (2017)



Phyllis Nicklin (1969) © University of Birmingham

THE BIRMINGHAM PHOTOGRAPHIC GRID PROJECT 2017 Kings Norton Park, Church in background, Kings Norton (KN15)



© Peter Reynolds (2017)



Phyllis Nicklin (1963) © University of Birmingham

THE BIRMINGHAM PHOTOGRAPHIC GRID PROJECT 2017 The Mop, Kings Norton (KN27)



© Hanny Foxhall (2017)



Phyllis Nicklin (1964) © University of Birmingham



LADYWOOD

THE BIRMINGHAM PHOTOGRAPHIC GRID PROJECT 2017
18th Century / Early 19th Century Suburbs (Colmore Estate) (LW1)



© David Roberts (2017)



Phyllis Nicklin (1968) © University of Birmingham

THE BIRMINGHAM PHOTOGRAPHIC GRID PROJECT 2017
Anderton Street, Alexandra Street and King Edward's Road corner, Ladywood (LW2)



© John Hill (2017)



Phyllis Nicklin (1968) © University of Birmingham

THE BIRMINGHAM PHOTOGRAPHIC GRID PROJECT 2017
Backs of Anderton Street terraces, during demolition, Ladywood (LW3)



© Geoff Dowling (2017)



Phyllis Nicklin (1968) © University of Birmingham

THE BIRMINGHAM PHOTOGRAPHIC GRID PROJECT 2017
Clark Street (Icknield Port Road corner) Glassblower's Arms, Ladywood (LW6)



© David Roberts (2017)



Phyllis Nicklin (1968) © University of Birmingham

THE BIRMINGHAM PHOTOGRAPHIC GRID PROJECT 2017
Icknield Port Wharf, Ladywood (LW8)



© Peter Lovatt (2017)



Phyllis Nicklin (1968) © University of Birmingham

THE BIRMINGHAM PHOTOGRAPHIC GRID PROJECT 2017
Industrial area, Ladywood (LW9)



© Wali Taylor (2017)



Phyllis Nicklin (1968) © University of Birmingham

THE BIRMINGHAM PHOTOGRAPHIC GRID PROJECT 2017
Industries along Birmingham Canal, Ladywood (LW10)



© David Roberts (2017)



Phyllis Nicklin (1968) © University of Birmingham

THE BIRMINGHAM PHOTOGRAPHIC GRID PROJECT 2017
Ladywood Industrial Area (LW11)



© David Roberts (2017)



Phyllis Nicklin (1968) © University of Birmingham

THE BIRMINGHAM PHOTOGRAPHIC GRID PROJECT 2017
Industrial Area, Ladywood (LW12)



© David Roberts (2017)



Phyllis Nicklin (1968) © University of Birmingham

THE BIRMINGHAM PHOTOGRAPHIC GRID PROJECT 2017
Industry along the Canal, Bellis and Morcom Works, (Icknield Square), Ladywood (LW13)



© Wall Taylor (2017)



Phyllis Nicklin (1968) © University of Birmingham

THE BIRMINGHAM PHOTOGRAPHIC GRID PROJECT 2017
Industry, Rotton Park Street, Ladywood (LW14)



© Brian Burnett (2017)



Phyllis Nicklin (1968) © University of Birmingham

THE BIRMINGHAM PHOTOGRAPHIC GRID PROJECT 2017
Old and new terraces, Ladywood (LW15)



© David Roberts (2017)



Phyllis Nicklin (1968) © University of Birmingham

THE BIRMINGHAM PHOTOGRAPHIC GRID PROJECT 2017
Ladywood Redevelopment (LW16)



© Brian Burnett (2017)



Phyllis Nicklin (1957) © University of Birmingham

THE BIRMINGHAM PHOTOGRAPHIC GRID PROJECT 2017
Redevelopment, Ladywood (LW17)



© Malcolm Veitch (2017)



Phyllis Nicklin (1968) © University of Birmingham

THE BIRMINGHAM PHOTOGRAPHIC GRID PROJECT 2017
Redevelopment, Ladywood (LW19)



© Brian Burnett (2017)



Phyllis Nicklin (1957) © University of Birmingham

THE BIRMINGHAM PHOTOGRAPHIC GRID PROJECT 2017
Ladywood Redevelopment area (LW20)



© Brian Burnett (2017)



Phyllis Nicklin (1960) © University of Birmingham

THE BIRMINGHAM PHOTOGRAPHIC GRID PROJECT 2017
Ladywood redevelopment area and industrial district (LW21)



© Malcolm Veitch (2017)



Phyllis Nicklin (1957) © University of Birmingham

THE BIRMINGHAM PHOTOGRAPHIC GRID PROJECT 2017
Ladywood, Brooklands in rear (LW25)



© David Roberts (2017)



Phyllis Nicklin (1968) © University of Birmingham

THE BIRMINGHAM PHOTOGRAPHIC GRID PROJECT 2017
Hyde Rd (corner of Clark St) Ladywood (LW26)



© David Roberts (2017)



Phyllis Nicklin (1968) © University of Birmingham

THE BIRMINGHAM PHOTOGRAPHIC GRID PROJECT 2017
Demolition of Anderton Street Terraces, Ladywood (LW28)



© Malcolm Veitch (2017)



Phyllis Nicklin (1968) © University of Birmingham

THE BIRMINGHAM PHOTOGRAPHIC GRID PROJECT 2017

Gilby Rd, Ladywood (LW29)



© David Roberts (2017)



Phyllis Nicklin (1960) © University of Birmingham

THE BIRMINGHAM PHOTOGRAPHIC GRID PROJECT 2017

House at entrance to Rotton Park Reservoir, Ladywood (LW30)



© Wali Taylor (2017)



Phyllis Nicklin (1968) © University of Birmingham

NB. This is the original crop from the Phyllis Nicklin slide.

THE BIRMINGHAM PHOTOGRAPHIC GRID PROJECT 2017

Icknield Port Wharf, Ladywood (LW31)



© Wali Taylor (2017)



Phyllis Nicklin (1968) © University of Birmingham

THE BIRMINGHAM PHOTOGRAPHIC GRID PROJECT 2017

Icknield Port Wharf, Ladywood (LW32)



© Wali Taylor (2017)



Phyllis Nicklin (1968) © University of Birmingham

THE BIRMINGHAM PHOTOGRAPHIC GRID PROJECT 2017
Lincoln Tower (Morville St) and St John's Primary School, Ladywood (LW33)



© David Roberts (2017)



Phyllis Nicklin (1968) © University of Birmingham

THE BIRMINGHAM PHOTOGRAPHIC GRID PROJECT 2017
New flats in St Mark's Street, Ladywood (LW34)



© David Roberts (2017)



Phyllis Nicklin (1968) © University of Birmingham

THE BIRMINGHAM PHOTOGRAPHIC GRID PROJECT 2017
New housing on the corner of Monument Rd and Cope Street, Ladywood (LW35)



© David Roberts (2017)



Phyllis Nicklin (1968) © University of Birmingham

THE BIRMINGHAM PHOTOGRAPHIC GRID PROJECT 2017
Rotton Park Street, Ladywood (LW36)




© Peter Allen (2017)



Phyllis Nicklin (1968) © University of Birmingham

THE BIRMINGHAM PHOTOGRAPHIC GRID PROJECT 2017

Sheepcote Street, Ladywood (LW38)



© David Roberts (2017)



Phyllis Nicklin (1968) © University of Birmingham

THE BIRMINGHAM PHOTOGRAPHIC GRID PROJECT 2017

St Vincent Street, Ladywood (LW39)



© Peter Lovatt (2017)



Phyllis Nicklin (1957) © University of Birmingham

THE BIRMINGHAM PHOTOGRAPHIC GRID PROJECT 2017

View towards city centre, Ladywood (LW40)



© Jay Mason-Burns (2017)



Phyllis Nicklin (1968) © University of Birmingham

THE BIRMINGHAM PHOTOGRAPHIC GRID PROJECT 2017

Ledsam Street, Ladywood (LW41)



© David Roberts (2017)



Phyllis Nicklin (1957) © University of Birmingham

THE BIRMINGHAM PHOTOGRAPHIC GRID PROJECT 2017
Old houses in Shakespeare Road, Ladywood (LW43)




© Brian Burnett (2017)



Phyllis Nicklin (1968) © University of Birmingham

THE BIRMINGHAM PHOTOGRAPHIC GRID PROJECT 2017
Rotton Park Street, off Icknield Port Road, Ladywood (LW45)



© Peter Lovatt (2017)



Phyllis Nicklin (1968) © University of Birmingham

THE BIRMINGHAM PHOTOGRAPHIC GRID PROJECT 2017
Rotton Park Street, off Icknield Port Road, Ladywood (LW46)



© Graham Evans (2017)



Phyllis Nicklin (1968) © University of Birmingham

THE BIRMINGHAM PHOTOGRAPHIC GRID PROJECT 2017
St. Vincent Street and Browning Street corner, Ladywood (LW47)



© David Roberts (2017)



Phyllis Nicklin (1957) © University of Birmingham



© Geoff Dowling (2017)



Phyllis Nicklin (1957) © University of Birmingham



LONGBRIDGE

THE BIRMINGHAM PHOTOGRAPHIC GRID PROJECT 2017
Longbridge, Austin Motor Works, Lickey Road (LB1)



© John Mackay (2017)



Phyllis Nicklin (1968) © University of Birmingham

THE BIRMINGHAM PHOTOGRAPHIC GRID PROJECT 2017
Longbridge from Lickey Hills (view from Bilberry Hill towards Austin Car Store, right) (LB3)



© John Pullan (2017)



Phyllis Nicklin (1967) © University of Birmingham

THE BIRMINGHAM PHOTOGRAPHIC GRID PROJECT 2017
Longbridge pumping station (LB5)



© John Pullan (2017)



Phyllis Nicklin (1959) © University of Birmingham

THE BIRMINGHAM PHOTOGRAPHIC GRID PROJECT 2017
Longbridge pumping station, Longbridge (LB6)



© John Mackay (2017)



Phyllis Nicklin (1959) © University of Birmingham

THE BIRMINGHAM PHOTOGRAPHIC GRID PROJECT 2017
Austin Car Storage Park, Longbridge (LB12)



© John Pullan (2017)



Phyllis Nicklin (1967) © University of Birmingham

THE BIRMINGHAM PHOTOGRAPHIC GRID PROJECT 2017
Austin Motor Works - Lickey Road Entrance, Longbridge (LB13)



© John Mackay (2017)



Phyllis Nicklin (1968) © University of Birmingham

THE BIRMINGHAM PHOTOGRAPHIC GRID PROJECT 2017
Austin Motor Works - Lickey Road Entrance, Longbridge (LB14)



© Peter Turner (2017)



Phyllis Nicklin (1968) © University of Birmingham

THE BIRMINGHAM PHOTOGRAPHIC GRID PROJECT 2017
Austin Motor Works - Lickey Road Entrance, Longbridge (LB15)



© John Pullan (2017)



Phyllis Nicklin (1968) © University of Birmingham

THE BIRMINGHAM PHOTOGRAPHIC GRID PROJECT 2017

Austin Works from Groveley Lane, Longbridge (LB16)



© John Mackay (2017)



Phyllis Nicklin (1967) © University of Birmingham

THE BIRMINGHAM PHOTOGRAPHIC GRID PROJECT 2017

Austin Works from Rednal Hill, Longbridge (LB17)



© Jay Mason-Burns (2017)



Phyllis Nicklin (1967) © University of Birmingham

THE BIRMINGHAM PHOTOGRAPHIC GRID PROJECT 2017

Austin Motor Works, Lickey Road / Bristol Road, Longbridge (LB18)



© John Hill (2017)



Phyllis Nicklin (1959) © University of Birmingham

THE BIRMINGHAM PHOTOGRAPHIC GRID PROJECT 2017 Longbridge pumping station (LB11)



© John Pullan (2017)



Phyllis Nicklin (1959) © University of Birmingham

THE BIRMINGHAM PHOTOGRAPHIC GRID PROJECT 2017 River Rea, by Railway Station, Longbridge (LB2)



© John Mackay (2017)



Phyllis Nicklin (1959) © University of Birmingham

THE BIRMINGHAM PHOTOGRAPHIC GRID PROJECT 2017 Longbridge pumping station (LB4)



© John Pullan (2017)



Phyllis Nicklin (1959) © University of Birmingham



© John Hill (2017)



Phyllis Nicklin (1959) © University of Birmingham



NEWTOWN

THE BIRMINGHAM PHOTOGRAPHIC GRID PROJECT 2017

Furnace Lane, Hockley / Newtown (NT1)



© Brian Burnett (2017)



Phyllis Nicklin (1968) © University of Birmingham

THE BIRMINGHAM PHOTOGRAPHIC GRID PROJECT 2017

Mott Street corner, Newtown (NT8)



© Jay Mason-Burns (2017)



Phyllis Nicklin (1963) © University of Birmingham

THE BIRMINGHAM PHOTOGRAPHIC GRID PROJECT 2017

Shopping Centre and Flats, Newtown / Aston (NT9)



© Lizzy Thornhill (2017)



Phyllis Nicklin (1968) © University of Birmingham

THE BIRMINGHAM PHOTOGRAPHIC GRID PROJECT 2017

Bridge Street from Farm Street, Newtown (NT14)



© Malcolm Veitch (2017)



Phyllis Nicklin (1968) © University of Birmingham

THE BIRMINGHAM PHOTOGRAPHIC GRID PROJECT 2017
Court in Hampton Street (Near St Georges Street), Newtown (NT16)



© Jay Mason-Burns (2017)



Phyllis Nicklin (1963) © University of Birmingham

THE BIRMINGHAM PHOTOGRAPHIC GRID PROJECT 2017
Great Hampton Row, Newtown (NT18)



© Jay Mason-Burns (2017)



Phyllis Nicklin (1967) © University of Birmingham

THE BIRMINGHAM PHOTOGRAPHIC GRID PROJECT 2017
Great Russell Street, Newtown (NT19)



© Jay Mason-Burns (2017)



Phyllis Nicklin (1967) © University of Birmingham

THE BIRMINGHAM PHOTOGRAPHIC GRID PROJECT 2017
Howard Street (near St Georges), Newtown (NT21)



© Brian Burnett (2017)



Phyllis Nicklin (1963) © University of Birmingham

THE BIRMINGHAM PHOTOGRAPHIC GRID PROJECT 2017
Howard Street / Hampton Street (near St Georges) Newtown (NT23)



© Jay Mason-Burns (2017)



Phyllis Nicklin (1963) © University of Birmingham

THE BIRMINGHAM PHOTOGRAPHIC GRID PROJECT 2017
Old and New in Great Hampton Row, Newtown (NT24)



© George Daley (2017)



Phyllis Nicklin (1963) © University of Birmingham

THE BIRMINGHAM PHOTOGRAPHIC GRID PROJECT 2017
Old Houses in Wheeler Street, New Flats in Great Russell Street, Newtown (NT25)




© Brian Burnett (2017)



Phyllis Nicklin (1967) © University of Birmingham

THE BIRMINGHAM PHOTOGRAPHIC GRID PROJECT 2017
Unett Street Redevelopment Newtown (NT28)



© Brian Burnett (2017)



Phyllis Nicklin (1963) © University of Birmingham

THE BIRMINGHAM PHOTOGRAPHIC GRID PROJECT 2017
 Newtown, View towards Lucas Factory from New John Street (NT29)



© Brian Burnett (2017)



Phyllis Nicklin (1968) © University of Birmingham

THE BIRMINGHAM PHOTOGRAPHIC GRID PROJECT 2017
 Porchester Street, Hockley / Newtown (NT33)



© Brian Burnett (2017)



Phyllis Nicklin (1968) © University of Birmingham

THE BIRMINGHAM PHOTOGRAPHIC GRID PROJECT 2017
 Wheeler Street, Newtown (NT36)



© John Timmins (2017)



Phyllis Nicklin (1967) © University of Birmingham

THE BIRMINGHAM PHOTOGRAPHIC GRID PROJECT 2017 Old Houses, New Flats in Great Russell Street, Newtown (NT26)



© Brian Burnett (2017)



Phyllis Nicklin (1967) © University of Birmingham

THE BIRMINGHAM PHOTOGRAPHIC GRID PROJECT 2017 Old School and New Flats, New John Street West, Newtown (NT27)



© Malcolm Veitch (2017)



Phyllis Nicklin (1967) © University of Birmingham

THE BIRMINGHAM PHOTOGRAPHIC GRID PROJECT 2017 Old houses, Great Russell Street, Newtown (NT31)



© Dave Allen (2017)



Phyllis Nicklin (1967) © University of Birmingham



© Jay Mason-Burns (2017)



Phyllis Nicklin (1963) © University of Birmingham



© Dave Allen (2017)



Phyllis Nicklin (1967) © University of Birmingham

NORTHFIELD | SELLY OAK

THE BIRMINGHAM PHOTOGRAPHIC GRID PROJECT 2017
Boundary: Kings Norton right, Northfield left (NO2)



© Peter Turner (2017)



Phyllis Nicklin (1963) © University of Birmingham

THE BIRMINGHAM PHOTOGRAPHIC GRID PROJECT 2017
Great Stone Inn and Village Pound, Church Road, Northfield (NO3)



© Peter Turner (2017)



Phyllis Nicklin (1963) © University of Birmingham

THE BIRMINGHAM PHOTOGRAPHIC GRID PROJECT 2017
Great Stone Inn and Village Pound, Church Road, Northfield (NO4)




© Peter Allen (2017)



Phyllis Nicklin (1963) © University of Birmingham

THE BIRMINGHAM PHOTOGRAPHIC GRID PROJECT 2017
Great Stone Inn and Village Pound, Church Road, Northfield (NO5)



© Peter Turner (2017)



Phyllis Nicklin (1963) © University of Birmingham

THE BIRMINGHAM PHOTOGRAPHIC GRID PROJECT 2017

Flats of Lay Hill Estate, Northfield (NO6)



© Jay Mason-Burns (2017)



Phyllis Nicklin (No Date) © University of Birmingham

THE BIRMINGHAM PHOTOGRAPHIC GRID PROJECT 2017

New Flats in Lodge Farm Road, Northfield / Frankley (NO7)



© Isobel Mason-Burns (2017)



Phyllis Nicklin (1956) © University of Birmingham

THE BIRMINGHAM PHOTOGRAPHIC GRID PROJECT 2017

Northfield / Kings Norton Boundary (NO8)



© Philip Jackson (2017)



Phyllis Nicklin (1963) © University of Birmingham

THE BIRMINGHAM PHOTOGRAPHIC GRID PROJECT 2017

Lay Hill Estate, Northfield (NO10)



© Jay Mason-Burns (2017)



Phyllis Nicklin (No Date) © University of Birmingham



© Mark Burge (2017)



Phyllis Nicklin (1963) © University of Birmingham



© Jay Mason-Burns (2017)



Phyllis Nicklin (1953) © University of Birmingham



© Jay Mason-Burns (2017)



Phyllis Nicklin (1968) © University of Birmingham



© Jay Mason-Burns (2017)



Phyllis Nicklin (1968) © University of Birmingham

THE BIRMINGHAM PHOTOGRAPHIC GRID PROJECT 2017
Northfield Village Pound (NO15)



© Jay Mason-Burns (2017)



Phyllis Nicklin (1953) © University of Birmingham

THE BIRMINGHAM PHOTOGRAPHIC GRID PROJECT 2017
Northfield Village Pound and Great Stone Inn (NO16)



© Jay Mason-Burns (2017)



Phyllis Nicklin (1953) © University of Birmingham

THE BIRMINGHAM PHOTOGRAPHIC GRID PROJECT 2017
Church House, Church Road, Northfield (NO17)



© Stuart Pittwood (2017)



Phyllis Nicklin (1953) © University of Birmingham

THE BIRMINGHAM PHOTOGRAPHIC GRID PROJECT 2017
Nailers Cottages, Church Road, Northfield (NO18)



© Jay Mason-Burns (2017)



Phyllis Nicklin (1953) © University of Birmingham

THE BIRMINGHAM PHOTOGRAPHIC GRID PROJECT 2017
 Claines Road, Northfield (NO19)



© Harry Foxhall (2017)



Phyllis Nicklin (1960) © University of Birmingham

THE BIRMINGHAM PHOTOGRAPHIC GRID PROJECT 2017
 Greenmeadow Road Primary School, Northfield (NO20)



© Isobel Mason Burns (2017)



Phyllis Nicklin (1958) © University of Birmingham

THE BIRMINGHAM PHOTOGRAPHIC GRID PROJECT 2017
 Lay Hill Estate and Frankley Reservoir, Northfield (NO21)



© Peter Allen (2017)




Phyllis Nicklin (1967) © University of Birmingham

THE BIRMINGHAM PHOTOGRAPHIC GRID PROJECT 2017
 New Housing in Merritts Brook Valley, Northfield (NO22)



© Jay Mason-Burns (2017)



Phyllis Nicklin (1953) © University of Birmingham

THE BIRMINGHAM PHOTOGRAPHIC GRID PROJECT 2017
Northfield Village Pound and Great Stone Inn (NO23)



© Jay Mason-Burns (2017)




Phyllis Nicklin (1953) © University of Birmingham

THE BIRMINGHAM PHOTOGRAPHIC GRID PROJECT 2017
Post War Housing in Fourlands Road, Northfield (NO24)



© Jay Mason-Burns (2017)



Phyllis Nicklin (1953) © University of Birmingham

THE BIRMINGHAM PHOTOGRAPHIC GRID PROJECT 2017
Post War Housing in Fourlands Road, Northfield (NO25)



© Jay Mason-Burns (2017)



Phyllis Nicklin (1953) © University of Birmingham

THE BIRMINGHAM PHOTOGRAPHIC GRID PROJECT 2017
The Black Horse Public House, Bristol Road, Northfield (NO27)



© Ron Carter (2017)



Phyllis Nicklin (undated) © University of Birmingham

THE BIRMINGHAM PHOTOGRAPHIC GRID PROJECT 2017

The Old Mill by River Rea, Northfield (NO28)



© Philip Jackson (2017)



Phyllis Nicklin (1963) © University of Birmingham

THE BIRMINGHAM PHOTOGRAPHIC GRID PROJECT 2017

Turves Green Village Road (Post War Houses), Northfield (NO30)



© Philip Jackson (2017)



Phyllis Nicklin (1963) © University of Birmingham

THE BIRMINGHAM PHOTOGRAPHIC GRID PROJECT 2017

Turves Green, Coleys Lane approach to River Rea, Northfield (NO31)



© Philip Jackson (2017)



Phyllis Nicklin (1963) © University of Birmingham

THE BIRMINGHAM PHOTOGRAPHIC GRID PROJECT 2017

Turves Green, Willetts Road Flats Northfield (NO32)



© Philip Jackson (2017)



Phyllis Nicklin (1963) © University of Birmingham

THE BIRMINGHAM PHOTOGRAPHIC GRID PROJECT 2017

Bryony Home for Elderly People, Selly Oak (S04)



© Jay Mason-Burns (2017)



Phyllis Nicklin (1960) © University of Birmingham

THE BIRMINGHAM PHOTOGRAPHIC GRID PROJECT 2017

Bungalow in Middle Park Road, Selly Oak (S05)



© Helen Lewis (2017)



Phyllis Nicklin (1960) © University of Birmingham

THE BIRMINGHAM PHOTOGRAPHIC GRID PROJECT 2017

Dudley to Worcester Canal (1793), Selly Oak (S06)



© Peter Allen (2017)



Phyllis Nicklin (1953) © University of Birmingham

THE BIRMINGHAM PHOTOGRAPHIC GRID PROJECT 2017

Harborne Lane, Selly Oak (S07)




© Helen Lewis (2017)



Phyllis Nicklin (1960) © University of Birmingham

THE BIRMINGHAM PHOTOGRAPHIC GRID PROJECT 2017
Harborne Lane, Selly Oak (S08)



© Helen Lewis (2017)



Phyllis Nicklin (1960) © University of Birmingham

THE BIRMINGHAM PHOTOGRAPHIC GRID PROJECT 2017
Middle Park Road, Selly Oak (S09)




© Helen Lewis (2017)



Phyllis Nicklin (1960) © University of Birmingham

THE BIRMINGHAM PHOTOGRAPHIC GRID PROJECT 2017
Middle Park Road (looking towards Bristol Road) (S010)



© Helen Lewis (2017)



Phyllis Nicklin (1960) © University of Birmingham

THE BIRMINGHAM PHOTOGRAPHIC GRID PROJECT 2017
Middle Park Road on the Corner of Fox Hill, Selly Oak (S011)



© Helen Lewis (2017)



Phyllis Nicklin (1960) © University of Birmingham

THE BIRMINGHAM PHOTOGRAPHIC GRID PROJECT 2017

Weoley Hill, Selly Oak (SO12)



© Peter Davies (2017)



Phyllis Nicklin (1960) © University of Birmingham

THE BIRMINGHAM PHOTOGRAPHIC GRID PROJECT 2017

Weoley Hill, Selly Oak (SO13)



© Peter Davies (2017)



Phyllis Nicklin (1960) © University of Birmingham

THE BIRMINGHAM PHOTOGRAPHIC GRID PROJECT 2017

Woodbrooke Stream and Houses, Selly Oak (SO14)




© Peter Allen (2017)



Phyllis Nicklin (1960) © University of Birmingham

THE BIRMINGHAM PHOTOGRAPHIC GRID PROJECT 2017

Worcester and Birmingham Canal, Selly Oak (SO15)



© Peter Allen (2017)



Phyllis Nicklin (1960) © University of Birmingham

THE BIRMINGHAM PHOTOGRAPHIC GRID PROJECT 2017 Bell Holloway, Northfield (NO1)



© Peter Turner (2017)



Phyllis Nicklin (1958) © University of Birmingham

THE BIRMINGHAM PHOTOGRAPHIC GRID PROJECT 2017 River Rea part of Mill Leat (by the Old Mill), Northfield (NO26)



© Mark Burge (2017)



Phyllis Nicklin (1963) © University of Birmingham

THE BIRMINGHAM PHOTOGRAPHIC GRID PROJECT 2017 The Old Mill by River Rea, Northfield (NO29)



© Philip Jackson (2017)



Phyllis Nicklin (1963) © University of Birmingham



SMALL HEATH

THE BIRMINGHAM PHOTOGRAPHIC GRID PROJECT 2017
Armoury Road and B.S.A. (Ariel), Small Heath (SH1)



© Wali Taylor (2017)



Phyllis Nicklin (1953) © University of Birmingham

THE BIRMINGHAM PHOTOGRAPHIC GRID PROJECT 2017
B.S.A. Works, Armoury Road, Small Heath (SH3)



© Wali Taylor (2017)



Phyllis Nicklin (1958) © University of Birmingham

THE BIRMINGHAM PHOTOGRAPHIC GRID PROJECT 2017
Golden Hillock Road, Small Heath (SH4)



© Wali Taylor (2017)



Phyllis Nicklin (1953) © University of Birmingham

THE BIRMINGHAM PHOTOGRAPHIC GRID PROJECT 2017
Warwick and Birmingham Canal, Small Heath (SH5)



© Peter Davies (2017)



Phyllis Nicklin (1958) © University of Birmingham

THE BIRMINGHAM PHOTOGRAPHIC GRID PROJECT 2017
Armoury Road and B.S.A. (Ariel), Small Heath (SH6)



© Peter Davies (2017)



Phyllis Nicklin (1953) © University of Birmingham

THE BIRMINGHAM PHOTOGRAPHIC GRID PROJECT 2017
BSA (Ariel) Armoury Road (L), Golden Hillock Road (R), Small Heath (SH7)



© Brian Burnett (2017)



Phyllis Nicklin (1968) © University of Birmingham

THE BIRMINGHAM PHOTOGRAPHIC GRID PROJECT 2017
Golden Hillock Road, Small Heath (SH8)



© Geoff Dowling (2017)



Phyllis Nicklin (1953) © University of Birmingham

THE BIRMINGHAM PHOTOGRAPHIC GRID PROJECT 2017
BSA Works, Armoury Road, Small Heath (SH9)



© Peter Lovatt (2017)



Phyllis Nicklin (1953) © University of Birmingham

THE BIRMINGHAM PHOTOGRAPHIC GRID PROJECT 2017
Golden Hillock Road, Small Heath (SH10)



© Wali Taylor (2017)



Phyllis Nicklin (1953) © University of Birmingham

THE BIRMINGHAM PHOTOGRAPHIC GRID PROJECT 2017
Mansel Road, Small Heath (SH11)




© Peter Lovatt (2017)



Phyllis Nicklin (1953) © University of Birmingham

THE BIRMINGHAM PHOTOGRAPHIC GRID PROJECT 2017
Golden Hillock Road by Brook, Sparkbrook / Small Heath (SH12)



© Eugene Farrell (2017)



Phyllis Nicklin (1968) © University of Birmingham


THE BIRMINGHAM PHOTOGRAPHIC GRID PROJECT 2017
Warwick and Birmingham Canal, Small Heath (SH13)



© Wali Taylor (2017)



Phyllis Nicklin (1968) © University of Birmingham



SPARKBROOK | SPARKHILL

THE BIRMINGHAM PHOTOGRAPHIC GRID PROJECT 2017
Farm Park, Sparkbrook (SB1)



© Eugene Farrell (2017)



Phyllis Nicklin (1953) © University of Birmingham

THE BIRMINGHAM PHOTOGRAPHIC GRID PROJECT 2017
Farm Road, Sparkbrook (SB2)



© Eugene Farrell (2017)



Phyllis Nicklin (1953) © University of Birmingham

THE BIRMINGHAM PHOTOGRAPHIC GRID PROJECT 2017
Farm Road, Sparkbrook (SB3)



© Eugene Farrell (2017)



Phyllis Nicklin (1953) © University of Birmingham

THE BIRMINGHAM PHOTOGRAPHIC GRID PROJECT 2017
King Street, Sparkbrook (SB4)



© Eugene Farrell (2017)



Phyllis Nicklin (1954) © University of Birmingham

THE BIRMINGHAM PHOTOGRAPHIC GRID PROJECT 2017

Larches Street, Sparkbrook (SB5)



© Dave Allen (2017)



Phyllis Nicklin (1954) © University of Birmingham

THE BIRMINGHAM PHOTOGRAPHIC GRID PROJECT 2017

River Cole (viewpoint Formans Road Bridge - down stream towards Warwick Road, Sparkhill (SK1)



© Geoff Dowling (2017)



Phyllis Nicklin (1968) © University of Birmingham

THE BIRMINGHAM PHOTOGRAPHIC GRID PROJECT 2017

Rover Company, Percy Road, Sparkhill (SK2)



© Geoff Dowling (2017)



Phyllis Nicklin (1968) © University of Birmingham



THE TAME VALLEY

THE BIRMINGHAM PHOTOGRAPHIC GRID PROJECT 2017

The River Tame, Aston (TV1)



© Ron Carter (2017)



Phyllis Nicklin (1968) © University of Birmingham

THE BIRMINGHAM PHOTOGRAPHIC GRID PROJECT 2017

Nechells Power Station, Tame Valley (TV3)



© Ron Carter (2017)



Phyllis Nicklin (1968) © University of Birmingham

THE BIRMINGHAM PHOTOGRAPHIC GRID PROJECT 2017

Perry Hall moated site, Tame Valley (TV4)



© Ron Carter (2017)



Phyllis Nicklin (1967) © University of Birmingham

THE BIRMINGHAM PHOTOGRAPHIC GRID PROJECT 2017

River Tame from bridge on Electric Avenue, Witton (TV6)



© Ron Carter (2017)



Phyllis Nicklin (1968) © University of Birmingham

THE BIRMINGHAM PHOTOGRAPHIC GRID PROJECT 2017

Perry Hall, Tame Valley (TV7)




© Brian Burnett (2017)



Phyllis Nicklin (1967) © University of Birmingham

THE BIRMINGHAM PHOTOGRAPHIC GRID PROJECT 2017

Perry Hall, Tame Valley (TV8)



© Brian Burnett (2017)



Phyllis Nicklin (1967) © University of Birmingham

THE BIRMINGHAM PHOTOGRAPHIC GRID PROJECT 2017

Perry Hall, Tame Valley (TV9)



© Ron Carter (2017)



Phyllis Nicklin (1967) © University of Birmingham

THE BIRMINGHAM PHOTOGRAPHIC GRID PROJECT 2017

Tame Valley Canal, Salford (TV10)



© Peter Allen (2017)



Phyllis Nicklin (1968) © University of Birmingham

THE BIRMINGHAM PHOTOGRAPHIC GRID PROJECT 2017
Tame Valley downstream, Castle Bromwich (TV11)




© Malcolm Veitch (2017)



Phyllis Nicklin (1968) © University of Birmingham

THE BIRMINGHAM PHOTOGRAPHIC GRID PROJECT 2017
Tame Valley upstream, Castle Bromwich (TV12)



© Malcolm Veitch (2017)



Phyllis Nicklin (1968) © University of Birmingham

THE BIRMINGHAM PHOTOGRAPHIC GRID PROJECT 2017
Bromford Bridge (Bromford Lane), Tame Valley (TV13)



© Brian Burnett (2017)



Phyllis Nicklin (1968) © University of Birmingham

THE BIRMINGHAM PHOTOGRAPHIC GRID PROJECT 2017
Bromford Estate, Tame Valley (TV14)




© Brian Burnett (2017)



Phyllis Nicklin (1968) © University of Birmingham

THE BIRMINGHAM PHOTOGRAPHIC GRID PROJECT 2017

Castle Bromwich, Tame Valley (TV15)



© Brian Burnett (2017)



Phyllis Nicklin (1968) © University of Birmingham

THE BIRMINGHAM PHOTOGRAPHIC GRID PROJECT 2017

Tame Valley, Drews Lane (TV17)




© Peter Lovatt (2017)



Phyllis Nicklin (1968) © University of Birmingham

THE BIRMINGHAM PHOTOGRAPHIC GRID PROJECT 2017

Nechells Power Station, Tame Valley (TV18)




© Malcolm Veitch (2017)



Phyllis Nicklin (1968) © University of Birmingham

THE BIRMINGHAM PHOTOGRAPHIC GRID PROJECT 2017

Nechells Power Station, Tame Valley (TV19)




© Peter Allen (2017)



Phyllis Nicklin (1968) © University of Birmingham

THE BIRMINGHAM PHOTOGRAPHIC GRID PROJECT 2017

Perry Barr Midland Counties Dairy Ltd, Tame Valley (TV20)



© Brian Burnett (2017)



Phyllis Nicklin (1967) © University of Birmingham

THE BIRMINGHAM PHOTOGRAPHIC GRID PROJECT 2017

Tame Valley, taken from Castle Motte, Chester Road, Birmingham (TV21)



© Malcolm Veitch (2017)



Phyllis Nicklin (1968) © University of Birmingham

THE BIRMINGHAM PHOTOGRAPHIC GRID PROJECT 2017

View east from Bromford Lane Railway Bridge, Tame Valley (TV22)



© Brian Burnett (2017)



Phyllis Nicklin (1968) © University of Birmingham

THE BIRMINGHAM PHOTOGRAPHIC GRID PROJECT 2017

Witton, River Tame from bridge on Electric Avenue (TV23)



© John Hill (2017)



Phyllis Nicklin (1968) © University of Birmingham



TYSELEY

THE BIRMINGHAM PHOTOGRAPHIC GRID PROJECT 2017
Engine Sheds (1907), Tyseley (TY1)



© David Moore (2017)



Phyllis Nicklin (1968) © University of Birmingham

THE BIRMINGHAM PHOTOGRAPHIC GRID PROJECT 2017
Kings Road / Wharfdale Road Corner (near Tyseley Station) (TY2)




© John Hill (2017)



Phyllis Nicklin (1968) © University of Birmingham

THE BIRMINGHAM PHOTOGRAPHIC GRID PROJECT 2017
Tyseley, BXL Bakelite / Xylonite Company, Redfern Road (TY3)



© John Hill (2017)



Phyllis Nicklin (1968) © University of Birmingham

THE BIRMINGHAM PHOTOGRAPHIC GRID PROJECT 2017
BXL Factory, Redfern Road (view towards Kings Road), Tyseley (TY4)



© David Moore (2017)



Phyllis Nicklin (1968) © University of Birmingham

THE BIRMINGHAM PHOTOGRAPHIC GRID PROJECT 2017

Hay Hall, Redfern Road, Tyseley (TY5)



© David Moore (2017)



Phyllis Nicklin (1968) © University of Birmingham

THE BIRMINGHAM PHOTOGRAPHIC GRID PROJECT 2017

Tyseley, Industrial Area - Warwick Canal. View East from Kings Road Bridge (TY6)



© John Hill (2017)



Phyllis Nicklin (1968) © University of Birmingham

THE BIRMINGHAM PHOTOGRAPHIC GRID PROJECT 2017

James Road, off Kings Road, Tyseley (TY7)



© David Moore (2017)




Phyllis Nicklin (1968) © University of Birmingham

THE BIRMINGHAM PHOTOGRAPHIC GRID PROJECT 2017

'Fred's Cabin', Kings Road, Tyseley (TY8)



© Abigail Wills (2017)



Phyllis Nicklin (1968) © University of Birmingham

THE BIRMINGHAM PHOTOGRAPHIC GRID PROJECT 2017

View across sidings near Station, Tyseley (TY9)



© Abigail Wills (2017)



Phyllis Nicklin (1968) © University of Birmingham

THE BIRMINGHAM PHOTOGRAPHIC GRID PROJECT 2017

View over Industrial Area, Tyseley (TY10)



© Abigail Wills (2017)



Phyllis Nicklin (1968) © University of Birmingham

THE BIRMINGHAM PHOTOGRAPHIC GRID PROJECT 2017

Main Great Western Line (L), North Warwickshire Line (R), Tyseley (TY11)



© Abigail Wills (2017)



Phyllis Nicklin (1968) © University of Birmingham

THE BIRMINGHAM PHOTOGRAPHIC GRID PROJECT 2017


View NW along Western Region Line, Tyseley (TY12)



© Robyn Allen (2017)



Phyllis Nicklin (1968) © University of Birmingham



© Abigail Wills (2017)



Phyllis Nicklin (1968) © University of Birmingham

YARDLEY | SOUTH YARDLEY

THE BIRMINGHAM PHOTOGRAPHIC GRID PROJECT 2017

Yardley Church (YD2)



© Philip Jackson (2017)



Phyllis Nicklin (1953) © University of Birmingham

THE BIRMINGHAM PHOTOGRAPHIC GRID PROJECT 2017

Stechford Baths, Yardley (YD3)



© Philip Jackson (2017)



Phyllis Nicklin (1968) © University of Birmingham

THE BIRMINGHAM PHOTOGRAPHIC GRID PROJECT 2017

Yardley Fields Road, Yardley (YD4)




© Philip Jackson (2017)



Phyllis Nicklin (1968) © University of Birmingham

THE BIRMINGHAM PHOTOGRAPHIC GRID PROJECT 2017

Coventry Road (A45), South Yardley (SY1)



© Philip Jackson (2017)



Phyllis Nicklin (1968) © University of Birmingham

THE BIRMINGHAM PHOTOGRAPHIC GRID PROJECT 2017

Approach to Swan Underpass (A45), South Yardley (SY2)



© John Hill (2017)



Phyllis Nicklin (1968) © University of Birmingham

THE BIRMINGHAM PHOTOGRAPHIC GRID PROJECT 2017

South Yardley, Approach to Swan Underpass (A45) (SY3)



© Teresa Dolan (2017)



Phyllis Nicklin (1968) © University of Birmingham

THE BIRMINGHAM PHOTOGRAPHIC GRID PROJECT 2017

South Yardley, Approach to Swan Underpass (Coventry Road, A45) (SY4)



© Teresa Dolan (2017)



Phyllis Nicklin (1968) © University of Birmingham

THE BIRMINGHAM PHOTOGRAPHIC GRID PROJECT 2017

South Yardley, Coventry Road / Swan Underpass (SY5)



© Teresa Dolan (2017)



Phyllis Nicklin (1968) © University of Birmingham

THE BIRMINGHAM PHOTOGRAPHIC GRID PROJECT 2017

South Yardley, Swan Underpass, A45 (Under Ring Road) (SY6)




© Teresa Dolan (2017)



Phyllis Nicklin (1968) © University of Birmingham

THE BIRMINGHAM PHOTOGRAPHIC GRID PROJECT 2017

Swan Underpass, A45 (Under Ring Road), South Yardley (SY7)



© Philip Jackson (2017)



Phyllis Nicklin (1968) © University of Birmingham

THE BIRMINGHAM PHOTOGRAPHIC GRID PROJECT 2017

South Yardley, Swan Underpass, A45 (view West) (SY8)



© Teresa Dolan (2017)



Phyllis Nicklin (1968) © University of Birmingham

THE BIRMINGHAM PHOTOGRAPHIC GRID PROJECT 2017

The Swan Public House, South Yardley (SY9)




© Philip Jackson (2017)



Phyllis Nicklin (1968) © University of Birmingham



© Peter Allen (2017)



Phyllis Nicklin (1953) © University of Birmingham



BIRMINGHAM
PHOTOGRAPHIC
GRID 2017

